

# Rare and Invasive Plant Surveys of Great Lakes Islands in Harbor Island National Wildlife Refuge



## Prepared By:

Tyler J. Bassett, Scott M. Warner, Elizabeth A. Haber, Rachel A. Hackett, Joshua G. Cohen, Jesse M. Lincoln, Helen D. Enander, and Paul R. Schilke

Michigan Natural Features Inventory

Michigan State University Extension

P.O. Box 30444

Lansing, MI 48909-7944

## Prepared For:

United States Fish and Wildlife Service

National Wildlife Refuge

April 2023

MNFI Report Number 2023-12



**MICHIGAN STATE**  
UNIVERSITY | **Extension**

**Suggested Citation:**

Bassett, T.J., S.M. Warner, E.A. Haber, R.A. Hackett, J.G. Cohen, J.M. Lincoln, H.D. Enander, and P.R. Schilke. 2023. Rare and Invasive Plant Surveys of Great Lakes Islands in Harbor Island National Wildlife Refuge. Michigan Natural Features Inventory, Report No. 2023-12, Lansing, MI. 73 pp.

**Cover Photo:** Great Lakes marsh on Harbor Island. Tussock sedge (*Carex stricta*) in foreground, common reed (*Phragmites australis* subsp. *americanus*) emergent in water, and water smartweed (*Persicaria amphibia*) floating emergent with pink flowers. Photo by Tyler J. Bassett. All photos by Tyler J. Bassett unless otherwise noted.

Copyright 2023 Michigan State University Board of Trustees. Michigan State University Extension programs and materials are open to all without regard to race, color, natural origin, gender, religion, age, disability, political beliefs, sexual orientation, marital status, or family status.

**Land Acknowledgement:** We collectively acknowledge that Michigan State University occupies the ancestral, traditional, and contemporary Lands of the Anishinaabeg – Three Fires Confederacy of Ojibwe, Odawa, and Potawatomi peoples. In particular, the University resides on Land ceded in the 1819 Treaty of Saginaw. We recognize, support, and advocate for the sovereignty of Michigan’s twelve federally-recognized Indian nations, for historic Indigenous communities in Michigan, for Indigenous individuals and communities who live here now, and for those who were forcibly removed from their Homelands. By offering this Land Acknowledgement, we affirm Indigenous sovereignty and will work to hold Michigan State University more accountable to the needs of American Indian and Indigenous peoples.

## Acknowledgements

This project (F20AC11089-01) was funded by the United States Fish and Wildlife Service (USFWS) to inform management of Great Lakes Islands that are part of the National Wildlife Refuge (NWR) system. We are grateful to USFWS Region 3 sponsors Richard King and Joshua Booker and Sara Siekierski with the Seney National Wildlife Refuge for their guidance throughout the project. Numerous Michigan Natural Features Inventory (MNFI) staff contributed to this work including Michael Monfils, Courtney Ross, Brian Klatt, Ashley Adkins, Sarah Carter, Debra Richardson, and Kraig Korroch. We are especially grateful for the contributions of John Paskus and Phyllis Higman, who contributed to the project conceptualization. Matt Preisser with Michigan's Department of Energy, Environment, and Great Lakes played a critical role facilitating the project by connecting MNFI with NWR staff. We thank the Sault Sainte Marie Tribe of Chippewa Indians Natural Resources Department for logistical support, particularly Michael Castagne, Colton Hudak, Eric Clark, and Dani Fegan. Tony Reznicek, curator emeritus of the University of Michigan Herbarium, kindly confirmed several plant specimens.



Campsite in anthropogenic limestone glade on Harbor Island. Solar panels charging battery packs and plant press drying in foreground.

# TABLE OF CONTENTS

---

ACKNOWLEDGEMENTS .....	iii
INTRODUCTION .....	1
METHODS .....	3
Study area .....	3
Prioritization and survey targets .....	3
Field surveys .....	4
Ranking and assessment .....	5
RESULTS AND DISCUSSION .....	7
Harbor Island .....	7
Standerson Island .....	12
CONCLUSION .....	13
REFERENCES .....	14
APPENDIX 1. ....	16
APPENDIX 2. ....	18
APPENDIX 3. ....	65

## LIST OF FIGURES

---

<b>Figure 1.</b> Harbor and Standerson Islands in northern Lake Huron . . . . .	2
<b>Figure 2.</b> Rare plant species observed on Harbor Island during 2022 surveys . . . . .	8
<b>Figure 3.</b> Invasive plant species mapped on Harbor and Standerson Islands . . . . .	9

## LIST OF TABLES

---

<b>Table 1.</b> USFWS Great Lakes Region target invasive plant species . . . . .	3
<b>Table 2.</b> Natural community types targeted for surveys on Harbor and Standerson Islands . . . . .	3
<b>Table 3.</b> Rare plant species targeted and observed during surveys . . . . .	4
<b>Table 4.</b> Floristic quality summaries for Harbor and Standerson Islands . . . . .	7
<b>Table 5.</b> Invasive plant species observed on Harbor and Standerson Islands . . . . .	10

## APPENDICES

---

<b>Appendix 1.</b> Element and element occurrence ranking criteria . . . . .	16
<b>Appendix 2.</b> Floristic quality assessments . . . . .	18
<b>Appendix 3.</b> Ojibwe names for plants observed on Harbor Island NWR . . . . .	65

## Introduction

Great Lakes islands provide critical habitat for native biodiversity and support rare and endemic natural communities. A diverse assemblage of more than 32,000 islands occurs across the Great Lakes plus the connecting channels (Henson et al. 2010). The United States Fish and Wildlife Service (USFWS) National Wildlife Refuge (NWR) system includes thirty-six islands across the Great Lakes. These islands are managed to maintain the existing natural communities to support the needs of priority and migratory bird species, threatened and endangered species, and resident wildlife and provide valuable stopover habitat for birds and pollinators migrating across the Great Lakes.

Many of the islands within the Great Lakes that are part of the NWR system are remote, difficult to access, and challenging to survey. Despite limited access, these islands still face a variety of anthropogenic pressures including the establishment and spread of invasive plant and animal species and the impacts of climate change. Unfortunately, most biodiversity data are limited or outdated, which hinders effective management and decision-making.

To address this critical information gap, the USFWS contracted Michigan Natural Features Inventory (MNFI) to conduct botanical surveys, including rare and invasive plant species mapping and floristic surveys of natural communities; and ecological surveys, including qualitative natural community surveys and quantitative forest sampling. In 2021, botanical and ecological surveys were conducted in Michigan Islands NWR in Lake Huron (Bassett et al. 2022a, Cohen et al. 2022a) and Gravel Island and Green Bay NWRs in Lake Michigan (Bassett et al. 2022b, Cohen et al. 2022b). In 2022, botanical and ecological surveys were conducted in Huron NWR in Lake Superior (Bassett et al. 2023a, Cohen et al. 2023a), Harbor Island NWR in Lake Huron (*this report*, Cohen et al. 2023b), Michigan Islands NWR in Lake Michigan (Bassett et al. 2023b, Cohen et al. 2023c), and West Sister Island NWR in Lake Erie (Bassett et al. 2023c, Cohen et al. 2023d). Botanical surveys were also conducted in 2022 in Detroit River International Wildlife Refuge (Bassett et al. 2023d). This report focuses on the botanical surveys conducted in 2022 on Harbor and Standerson Islands in Harbor Island NWR.

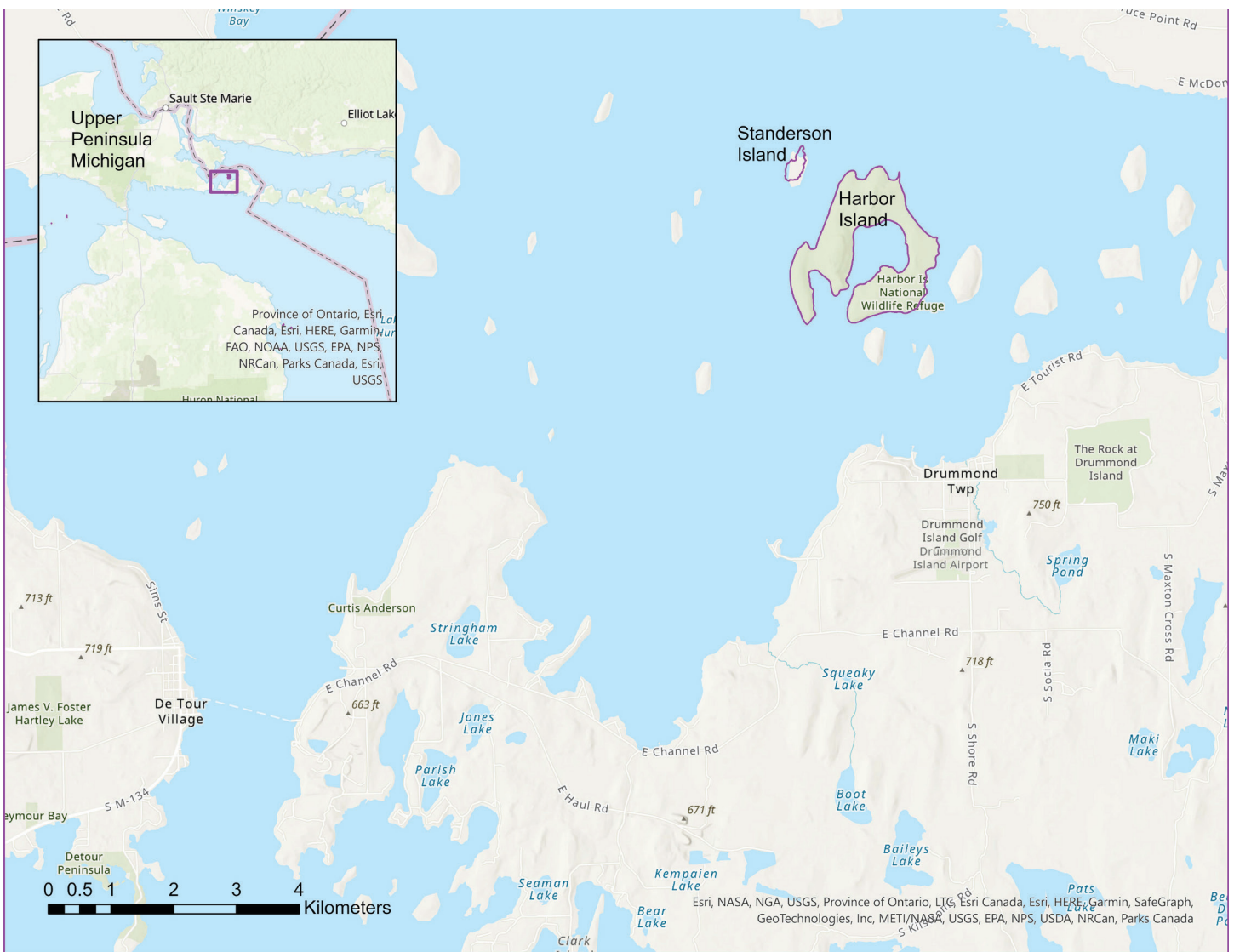


Tipped-up white cedar (*Thuja occidentalis*) in rich conifer swamp on Harbor Island.

There were 442 rare vascular plant species in Michigan that were tracked in the Michigan Natural Heritage Database at the time of these surveys (MNFI 2023). This included species listed at the state- and federal-levels as threatened and endangered that are legally protected. Species of special concern are also tracked and include species that are considered at risk of declining but are not legally protected. Managing populations of these species and their habitat is a high conservation priority. These species are frequently associated with high-quality ecosystems, or natural communities, that further warrant prioritized management.

A critical goal of this project was to collect updated and new data for rare plant species occurrences to provide natural resource managers and planners with accurate, detailed, standardized baseline information on the viability and extent of rare plant species populations

and the condition of their habitat on these islands. An equally critical goal of this project was to collect updated and new data for invasive plant species that potentially threaten the viability of rare plant species and high-quality natural communities on these islands. This baseline information facilitates site-level decisions about biodiversity stewardship; prioritizing protection, management and restoration decisions; monitoring the success of management and restoration; and informing landscape-level biodiversity planning efforts. Data on the location and extent of rare species and natural communities enables invasive species management to better protect these high conservation value targets. This report summarizes the findings of MNFI’s rare and invasive plant surveys on Harbor and Standerson Islands in Harbor Island National Wildlife Refuge of the Seney National Wildlife Refuge Complex.



**Figure 1.** Harbor and Standerson Islands in northern Lake Huron.

# Methods

## Study Area

Harbor and Standerson Islands occur in the Potagannissing Bay of Lake Huron, Michigan, approximately a mile north of the town of Drummond on Drummond Island and 3.5 miles south of the Canadian border (Figure 1). The islands are underlain by shallow glacial drift overlying Silurian-aged sedimentary bedrocks, principally shale of the Cabot Head formation in the southern half of Harbor Island and dolomite of the Manitoulin formation in Standerson Island and the northern half of Harbor Island (Reed and Daniels 1987).

## Harbor Island

Harbor Island spans 695 acres and is the largest of more than 50 islands in Potagannissing Bay, and as such is a significant reservoir for native biodiversity (Scharf and Chamberlin 1978). The horseshoe shape of Harbor Island generates a large, protected bay that is used by fishermen and boaters for overnight anchorage and provides sheltered habitat for Great Lakes species. Much of the inner natural harbor of Harbor Island supports Great Lakes marsh, a natural community type that provides critical spawning habitat for fish and nesting and foraging habitat for secretive marsh birds. The gently rolling terrain of the island peaks around 100 feet above lake level.

**Table 1.** USFWS Great Lakes Region target invasive species.

Scientific Name	Common Name
<i>Alliaria petiolata</i>	Garlic mustard
<i>Alnus glutinosa</i>	Black alder
<i>Berberis thunbergii</i>	Japanese barberry
<i>Butomus umbellatus</i>	Flowering rush
<i>Celastrus orbiculatus</i>	Oriental bittersweet
<i>Centaurea stoebe</i>	Spotted knapweed
<i>Cirsium arvense</i>	Canada thistle
<i>Dioscorea polystachya</i>	Chinese yam
<i>Dipsacus fullonum</i>	Wild teasel
<i>Dipsacus laciniatus</i>	Cut-leaf teasel
<i>Eichhornia crassipes</i>	Water hyacinth
<i>Elaeagnus umbellata</i>	Autumn olive
<i>Fallopia japonica</i>	Japanese knotweed
<i>Fallopia sachalinensis</i>	Giant knotweed
<i>Frangula alnus</i> (syn. <i>Rhamnus frangula</i> )	Glossy buckthorn
<i>Hesperis matronalis</i>	Dame's rocket
<i>Hydrocharis morsus-ranae</i>	European frog-bit
<i>Iris pseudacorus</i>	Yellow flag iris
<i>Ligustrum vulgare</i>	Common privet
<i>Lonicera</i> spp.	Bush honeysuckle
<i>Ludwigia peploides</i>	Floating primrose willow
<i>Myriophyllum aquaticum</i>	Parrot-feather milfoil
<i>Phalaris arundinacea</i>	Reed canary grass
<i>Phragmites australis</i> subsp. <i>australis</i>	Invasive reed
<i>Pistia stratiotes</i>	Water lettuce
<i>Populus alba</i>	White poplar
<i>Rhamnus cathartica</i>	Common buckthorn
<i>Robinia pseudoacacia</i>	Black locust
<i>Rosa multiflora</i>	Multiflora rose
<i>Vincetoxicum nigrum</i> (syn. <i>Cynanchum louiseae</i> )	Black swallow-wort
<i>Vincetoxicum rossicum</i> (syn. <i>Cynanchum rossicum</i> )	Dog-strangling vine

Harbor Island became a part of the National Wildlife Refuge system when it was purchased from The Nature Conservancy in 1983 and is managed by the NWR to maintain the existing natural communities in order to support the needs of priority and migratory bird species, rare species, and resident wildlife. The island is open to day use and is primarily utilized for fishing and boating in the sheltered bay and swimming along the sand beaches along the northern and northeastern shoreline and the interior of the island is open to visitors for hiking, foraging, and hunting.

## Standerson Island

Standerson Island spans 25 acres and is situated 0.4 miles northwest of Harbor Island. It was added to Seney National Wildlife Refuge in 2019 after being in the hands of a single private owner for more than 70 years, during which it was used for hunting and hiking, and was not developed. No anthropogenic structures were installed on the island. The NWR System elected to purchase the island to protect habitat for raptors, migratory birds, and rare plant and animal species. The potential for human recreation was also considered (USFWS 2019).

## Prioritization and survey targets

Prior to conducting rare and invasive plant surveys, we reviewed previous data and generated target species lists to focus survey effort on known locations and potential habitat for these species. Invasive species targets are prioritized by USFWS for the Great Lakes region (see Table 1). We prioritized survey effort by reviewing natural community delineations and evaluating the conservation status (G- and S-ranks; Appendix 1.1) of each natural community (Table

**Table 2.** Natural community types targeted for surveys on Harbor and Standerson Islands. Natural community delineations are based on Michigan Natural Features Inventory Classification System, were determined remotely, and may differ from natural communities observed during field surveys. (Cohen et al. 2020). Global and State Rank (G- and S-Rank) values are based on NatureServe (2002). (see Appendix 1).

Natural community	Harbor	Standerson
Boreal forest	GU/S3	
Great Lakes marsh	G2/S3	-
Hardwood-conifer swamp	G4/S3	-
Limestone bedrock glade	G3G5/S2	-
Limestone bedrock lakeshore	G4G5/S2	-
Limestone cobble shore	G2G3/S3	
Mesic northern forest	G4/S3	-
Northern hardwood swamp	-	G4/S3
Sand and gravel beach	G3?/S3	-



2; Cohen et al 2023b). Rare plant survey targets included species with previously documented element occurrences (EOs) in the Michigan Natural Heritage Database from Harbor and Standerson Islands, and species with previously documented EOs from Drummond Island and nearby portions of the mainland that are found in similar natural communities as those on Harbor and Standerson Islands (Table 3; MNFI 2023). An EO is an area of land or water where a significant element of biodiversity including rare species and natural communities currently occurs or historically occurred. Each EO may be comprised of multiple observations of a species or community through space or time, and is given a unique numeric identifier, an EO ID.

### Field surveys

We conducted meander surveys on each island, using the following approach to maximize the probability of encountering targets and incidental observations of rare and invasive plant species. This approach was repeated across all the NWRs surveyed by MNFI in 2021 and 2022 (Bassett et al. 2022a, 2022b, 2023a, 2023b, 2023c, 2023d). We surveyed the entire perimeter of each island, as a potential entry point for invasive species and due to the high probability of encountering rare species in coastal ecosystems, particularly the unique primary limestone communities. We also conducted meanders through the interior of each island, crossing through each natural community as delineated prior to surveys (USFWS 2021, Cohen et al. 2023b). The survey route adequately covered

the natural community and micro-habitats or areas of non-homogenous habitat within each community type. These were noted in either aerial imagery and other GIS data prior to the survey, or while meandering during the survey. We also conducted floristic surveys during the course of meanders. On large islands (> 25 acres), we generated a species list for each natural community on each island. If a natural community was represented by multiple patches or polygons on an island, we pooled species lists across that natural community type. On small islands (≤ 25 acres), we generated a species list for the whole island. Botanical surveys were conducted on Harbor Island from June 1 through June 2, July 11 through July 15, and July 25 through July 27, 2022; and on Standerson Island on July 11, 2022. Prior to this survey effort, Harbor Island was last visited by MNFI staff in 2000. This was the first visit to Standerson Island by MNFI staff.

We collected data on rare and invasive plant species using applications on a Samsung tablet, augmented by hand-written field notes. For rare species we used a custom Survey123 form, “MNFI Rare Species App Form” (see Appendix E in USFWS 2021). In this form, we collected data on population parameters including an estimate of abundance and proportion of fertile plants; habitat, including natural community designation and dominant species; any notable microhabitat features; and threats such as invasive species. Refuge staff have access to rare species data through the USFWS subscription to the Michigan Natural Heritage Database. Floristic surveys were

**Table 3.** Rare plant species targeted and observed during surveys. Species observed during current surveys in **bold**. Targeted species have been previously documented on Harbor Island (EOID numerical); or on Drummond Island or adjacent mainland in Chippewa County (EOID = NA, most with multiple EOs) with suitable habitat on Harbor and Standersons Islands. *Gymnocarpium robertianum* is known from both Harbor and Drummond Islands. *Platanthera unalascensis* observed in 2022 only on Drummond Island, never on Harbor or Standerson Islands. See Appendix 1 for G/S and EO Rank definitions.

Scientific Name	Common Name	Status	G/S Rank	EOID	EO Rank	Year Last Observed	Natural Communities
<i>Calypso bulbosa</i>	Calypso orchid	T	G5/S2	NA	NA	2019	boreal forest, dry-mesic northern forest, rich conifer swamp
<i>Carex richardsonii</i>	Richardson's sedge	SC	G5/S3S4	NA	NA	2018	limestone cobble shore
<i>Carex scirpoidea</i>	Bulrush sedge	T	G5/S2	NA	NA	2013	boreal forest, limestone cobble shore
<i>Cirsium pitcheri</i>	Pitcher's thistle	T	G3/S3	NA	NA	2014	sand and gravel beach
<i>Cypripedium arietinum</i>	Ram's-head lady slipper	T	G4/S2	NA	NA	2014	boreal forest, dry-mesic northern forest, rich conifer swamp
<i>Eleocharis compressa</i>	Flattened spike rush	T	G4/S2	NA	NA	2017	limestone cobble shore
<b><i>Gymnocarpium robertianum</i></b>	<b>Limestone oak fern</b>	<b>T</b>	<b>G5/S2</b>	<b>26484</b>	<b>C</b>	<b>2022</b>	<b>boreal forest, rich conifer swamp</b> boreal forest, limestone cobble shore, rich conifer swamp, sand and gravel beach
<i>Iris lacustris</i>	Dwarf lake iris	T	G3/S3	NA	NA	2021	beach
<i>Platanthera unalascensis</i>	Alaska orchid	SC	G5/S2S3	NA	NA	2022	boreal forest
<b><i>Potamogeton vaseyi</i></b>	<b>Vasey's pondweed</b>	<b>T</b>	<b>G4/S1S2</b>	<b>26477</b>	<b>C</b>	<b>2022</b>	<b>Great Lakes marsh</b>
<i>Pterospora andromodea</i>	Pine-drops	T	G5/S2	NA	NA	2015	boreal forest, dry-mesic northern forest, mesic northern forest
<i>Solidago houghtonii</i>	Houghton's goldenrod	T	G3/S3	NA	NA	2018	limestone cobble shore, sand and gravel beach
<i>Tanacetum bipinnatum</i> var. <i>huronense</i>	Lake Huron tansy	T	G5T4T5/S3	6739	F	1978	limestone cobble shore, sand and gravel beach

completed by recording species lists in a field notebook. Nomenclature follows Voss and Reznicek (2012). We provide a crosswalk of Ojibwe names to scientific and common names in Appendix 3.1 for all species observed on Harbor and Standerson Islands that are listed in “Plants used by the Great Lakes Ojibwa” (Meeker et al. 1993). These culturally significant plants are also indexed to natural community type (Appendix 3.2).

For target and select non-target invasive plant species in high-quality natural communities, and for select invasive species occurrences outside high-quality natural communities, we mapped invasive species occurrences as a point, line, or polygon using the ArcCollector Web Map “R3 Invasive and Weed Observations layer” managed by the USFWS (see Appendix F in USFWS 2021). In this form, we estimated the area occupied by each invasive species, and observer data (e.g., name of observer, observation date). We also noted the presence and abundance of target and select non-target invasive species occurring in degraded areas in field notebooks. Refuge staff have access to invasive species data through the USFWS R3 portal on ArcGIS Online.

### **Ranking and assessment**


We assessed the viability of each rare plant EO using standard Natural Heritage Methodology (NatureServe 2002). According to this methodology, each EO is assigned a rank from A (excellent estimated viability/ecological integrity) to D (poor estimated viability/ecological integrity) when sufficient data is available to assess a rank.

When data is not available and for instances where an EO is not located, additional ranks include E (Verified extant), F (Failed to find), H (Historical), and X (Extirpated). See Appendix 1.2 for EO Rank definitions.

Finally, we conducted Floristic Quality Assessments (FQAs) for each natural community on each island (Reznicek et al. 2014). The FQA utilizes plant species composition to derive the Floristic Quality Index (FQI), a quantitative metric of habitat quality that can be used as a relatively objective comparison among natural community occurrences of the same type. Drawing upon expert consensus among botanists familiar with the flora of Michigan, each vascular plant species in Michigan has been assigned an a priori coefficient of conservatism (C-value) that ranges from 0 to 10 on a scale of increasing conservatism or fidelity to pre-European colonization habitats (Reznicek et al. 2014). Plant species with a C-value of 7 to 10 are considered highly conservative (Herman et al. 2001). A C-value of 4 to 6 indicates moderate conservatism and a C-value of 0 to 3 indicates low or no conservatism (e.g., ruderal species). Non-native species were given a C-value of 0 for these calculations. We calculated FQI for each natural community occurrence as

$$FQI = \bar{C} \times \sqrt{n}$$

where  $\bar{C}$  = mean C-value and  $n$  = species richness. Sites with an FQI of 35 or greater are generally considered to be floristically important from a statewide perspective (Herman et al. 2001). Sites with an FQI of 35 or greater are generally considered to be floristically important from a statewide perspective (Herman et al. 2001).



Left: Menzie’s rattlesnake plantain (*Goodyera oblongifolia*) in boreal forest on Harbor Island. Right: Kalm’s lobelia (*Lobelia kalmii*), in Great Lakes marsh on Harbor Island. Photos by Elizabeth A. Haber.




Mesic northern forest on Harbor Island with ground layer dominated by Pennsylvania sedge (*Carex pennsylvanica*).



Limestone oak fern (*Gymnocarpium robertianum*, State Threatened) in boreal forest on Harbor Island. *Upper left*: Note glandular pubescence on blades. Photos by Joshua G. Cohen.





**Figure 2.** Rare plant species observed on Harbor Island during 2022 surveys.



**Figure 3.** Invasive plant species mapped on Harbor and Standerson Islands during 2022 surveys. Bittersweet nightshade (*Solanum dulcamara*), thistles (*Cirsium* spp.), and wall lettuce (*Mycelis muralis*) were mapped only in select locations.

**Table 5.** Invasive plant species documented on Harbor and Standerson Islands. Species in **bold** are USFWS Great Lakes Region target invasive species.

Scientific Name	Common Name	Harbor	Standerson
<i>Celastrus orbiculatus</i>	<b>Oriental bittersweet</b>		rare
<i>Cirsium arvense</i>	<b>Canada thistle</b>	<b>abundant</b>	frequent
<i>Cirsium palustre</i>	European swamp thistle	frequent	frequent
<i>Epilobium hirsutum</i>	Great hairy willow-herb	rare	
<b><i>Hydrocharis morsus-ranae</i></b>	<b>European frog's-bit</b>	rare	
<i>Mycelis muralis</i>	Wall lettuce	frequent	
<i>Myriophyllum spicatum</i>	Eurasian watermilfoil	rare	
<i>Pastinaca sativa</i>	Wild parsnip	rare	
<b><i>Phalaris arundinacea</i></b>	<b>Reed canary grass</b>	<b>locally abundant</b>	rare
<i>Rosa rubiginosa</i>	Sweetbrier	occasional	
<i>Typha</i> spp.	Invasive cat-tail	frequent	

The highest priority species are infrequent and therefore easily treatable, and those most likely to negatively impact rare species and natural communities. For example, wild parsnip and invasive cat-tail were detected only a single time on Harbor Island. They are capable of forming dense stands and should be eradicated during this early stage. European frog's-bit occurred over a > 2 acre patch in Great Lakes marsh. It is currently one of the most problematic invasives in Michigan, particularly in the Lake Huron basin (Monfils et al. 2019). Eradicating this population is arguably the most important recommendation in this report.

Prioritizing management of other invasive species is less straightforward. For example, reed canary grass is a serious invasive species yet is common enough along and near the shore of Harbor Island that its eradication will be challenging and may not be a reasonable management threshold to set. Wall lettuce is becoming increasingly common in the Straits Region, especially threatening species that prefer limestone boulders, including Hart's-tongue fern (*Asplenium scolopendrium* var. *americanum*, Federally Threatened and State Endangered) and limestone oak fern. It is frequent over much of Harbor Island, but it is unclear how competitive it is in this context. The invasive potential of sweetbrier is unclear, but it was observed occasionally on Harbor Island. The high deer density on Harbor Island could facilitate the spread of sweetbrier, reducing competition by browsing other species. Whatever decisions are made about each species on an island-wide scale, we recommend sustained control of all invasive species near (e.g., at least a 100-m buffer) populations of rare plant species.

We observed 33 other non-native species on Harbor Island which we did not consider to be a priority so did not map. These species include Kentucky bluegrass (*Poa pratensis*), bittersweet nightshade (*Solanum dulcamara*), thyme-leaved speedwell (*Veronica serpyllifolia*), black-medick (*Medicago lupulina*) and sheep sorrel (*Rumex acetosella*) (Appendix 2.1).



Striped coral-root (*Corallorhiza striata*) in boreal forest on Harbor Island.



High-priority invasive European frog's-bit (*Hydrocharis morsus-ranae*) in Great Lakes marsh on Harbor Island. Photo by Elizabeth A. Haber.



Canada wild-rye (*Elymus canadensis*) in sand and gravel beach on Harbor Island. Photo by Jesse M. Lincoln.



### ***Standerson Island***

We recorded 107 plant species in two natural communities on Standerson Island, with a mean coefficient of conservatism of 3.8 (Table 4, Appendix 2.11). Natural community surveys were not prioritized by NWR on Standerson Island (Cohen et al. 2023b). However, we generated species lists and FQAs for two natural communities, boreal forest and limestone cobble shore (Appendix 2.12-2.13). There was a small inclusion of northern hardwood swamp within the boreal forest, contributing a few novel species to the list for that community. We documented 75 species in limestone cobble shore, and 59 species in boreal forest. We did not document any rare plant species on Standerson Island.

We documented four invasive species on Standerson Island (Table 5, Figure 4). Oriental bittersweet (*Celastrus orbiculatus*), Canada thistle, and reed canary grass are

target species, while marsh thistle is not. We considered Oriental bittersweet and reed canary grass to be management priorities, as they are significant threats to the island's two natural communities. Both of these species were rare. They are capable of forming dense stands and should be eradicated during this early phase of invasion. Marsh thistle and Canada thistle are frequent on both Harbor and Standerson Islands, so management may not result in significant population reductions.

We observed 12 other non-native plant species on Standerson Island which we did not consider to be a priority so did not map. These species include yellow rocket (*Barbarea vulgaris*), white clover (*Trifolium repens*), creeping Charlie (*Glechoma hederacea*), common speedwell (*Veronica officinalis*), and Japanese rose (*Rosa rugosa*) (Appendix 2.11).



Limestone cobble shore on Standerson Island.

## Conclusion

We conducted botanical surveys on two Great Lakes islands in Harbor Island NWR to collect updated and new data for rare and invasive plant species occurrences. Data on the extent and distribution of these occurrences was collected to guide management prioritization and serve as a baseline for tracking the efficacy of that management. We also conducted natural community surveys on Harbor Island, and a separate report outlines a management prioritization across the natural community EOs (Cohen et al. 2023b). The scope of botanical surveys differs from natural community surveys, by including additional islands and degraded areas outside of natural community EOs, and by focusing on rare plant species as a conservation priority. Management priorities across Harbor Island NWR are outlined in the context of individual islands in this report. Here, we summarize these priorities, emphasizing the conservation of rare plant species as a factor for guiding management. We also highlight natural communities with exceptional floristic quality and invasive species that are of regional management concern.

We documented two rare plant species on Harbor Island during our surveys, and no rare plant species on Standerson Island. On Harbor Island, both species occurred in small patches, including limestone oak fern (*Gymnocarpium robertianum*, State Threatened) in boreal forest and Vasey's pondweed (*Potamogeton vaseyi*, State Threatened) in Great Lakes marsh. Subsequent surveys on Harbor Island should target additional observations of these species, in particular Vasey's pondweed. Aquatic habitats are difficult to comprehensively survey due to their inundation and it is likely we overlooked individuals.

Lake Huron tansy (*Tanacetum bipinnatum* var. *huronense*; State Threatened) has not been observed on Harbor Island since 1978, although limited suitable sand and gravel beach persists, so future surveys should target this species as well. We did not document calypso (*Calypso bulbosa*, State Threatened) or ram's-head lady-slipper (*Cypripedium arietinum*, Special Concern), despite multiple occurrences of these species on Drummond Island and ample boreal forest and rich conifer swamp habitat on Harbor and Standerson Islands. The overabundance of deer greatly reduces the likelihood that these orchid species occurs on Harbor and Standerson Islands. Finally, given the presence of nearby populations of dwarf lake iris (*Iris lacustris*, Federally and State Threatened) on Drummond Island and the mainland, and the abundant limestone cobble shore on

Harbor Island, there was excellent potential for it to occur on Harbor Island. Though we did not document this species in 2022, we encourage future surveys to focus on this species. With the recession of lake levels it is possible that there will be expansion of suitable habitat and populations will be more detectable in the coming years.

Floristic quality of natural community types can help managers to prioritize systems with the greatest native plant diversity. As a rule of thumb natural community occurrences with an FQI above 35 are considered management priorities with exceptional floristic quality (Herman et al. 2001). Several natural communities on Harbor Island had an FQI greater than 35, including rich conifer swamp, Great Lakes marsh, boreal forest, and limestone cobble shore (Table 4). Floristic quality in mesic northern forest on Harbor Island and limestone cobble shore on Standerson Island were also notable, at 31.5 and 33.8, respectively. Floristic quality is best considered in the context of rare species and invasive species threats. For example, the invasive plant species European frog's-bit (*Hydrocharis morsus-ranae*) is a regional priority for control and is particularly problematic throughout Lake Huron and the St. Mary's River. It is an especially high priority for control on Harbor Island as it occurs in Great Lakes marsh, which supports exceptional floristic quality, including state-threatened Vasey's pondweed.


The species lists in this report are associated with overlapping, yet often different areas than in Cohen et al. (2023b; Appendix 1). Different surveyors may interpret community boundaries differently and include species that are associated with species of neighboring natural communities, and here our descriptions are more inclusive as they are not limited to EO boundaries. For example, we include separate species lists for interdunal wetland and sand and gravel beach, which due to their small size do not qualify as natural community element occurrences.

Finally, deer overabundance in Harbor Island NWR is apparent, as evidenced by browse on non-preferred species like balsam fir (*Abies balsamea*). We emphasize the importance of reducing deer densities in conjunction with invasive plant species management on Harbor and Standerson Islands, in particular to facilitate the floristic recovery of the island's forested ecosystems. The impacts of deer overabundance are discussed in greater detail in Cohen et al. (2023b).

## References

- Bassett, T.J., S.M. Warner, J.G. Cohen, J.M. Lincoln, H. D. Enander, E. A. Haber, and R.A. Hackett. 2022a. Rare and Invasive Plant Surveys of Great Lakes islands in the Michigan Islands National Wildlife Refuge (Lake Huron). Michigan Natural Features Inventory, Report No. 2022-11, Lansing, MI. 52 pp.
- Bassett, T.J., S.M. Warner, J.G. Cohen, J.M. Lincoln, H. D. Enander, E. A. Haber, and R.A. Hackett. 2022b. Rare and Invasive Plant Surveys of Great Lakes islands in the Green Bay and Gravel Island National Wildlife Refuges. Michigan Natural Features Inventory, Report No. 2022-10, Lansing, MI. 90 pp.
- Bassett, T.J., S.M. Warner, E.A. Haber, R.A. Hackett, J.G. Cohen, J.M. Lincoln, H.D. Enander, and P.R. Schilke. 2023a. Rare and Invasive Plant Surveys of Great Lakes Islands in Huron National Wildlife Refuge. Michigan Natural Features Inventory, Report No. 2023-11, Lansing, MI. 109 pp.
- Bassett, T.J., S.M. Warner, J.G. Cohen, H.D. Enander, E.A. Haber, R.A. Hackett, and P.R. Schilke. 2023b. Rare and Invasive Plant Surveys of Great Lakes Islands in Michigan Islands National Wildlife Refuge (Lake Michigan). Michigan Natural Features Inventory, Report No. 2023-13, Lansing, MI. 60 pp.
- Bassett, T.J., S.M. Warner, E.A. Haber, J.G. Cohen, H.D. Enander, R.A. Hackett, and P.R. Schilke. 2023c. Rare and Invasive Plant Surveys of West Sister Island National Wildlife Refuge. Michigan Natural Features Inventory, Report No. 2023-14, Lansing, MI. 24 pp.
- Bassett, T.J., S.M. Warner, H.D. Enander, E.A. Haber, R.A. Hackett, and P.R. Schilke. 2023d. Rare and Invasive Plant Surveys of Great Lakes Islands in Detroit River International Wildlife Refuge. Michigan Natural Features Inventory, Report No. 2023-15, Lansing, MI. 25 pp.
- Cohen, J.G., M.A. Kost, B.S. Slaughter, D.A. Albert, J.M. Lincoln, A.P. Kortenhoven, C.M. Wilton, H.D. Enander, and K.M. Korroch. 2020. Michigan Natural Community Classification[web application]. Michigan Natural Features Inventory, Michigan State University Extension, Lansing, Michigan. Available <https://mnfi.anr.msu.edu/communities/classification>. (Accessed: March 7, 2022).
- Cohen, J.G., J.M. Lincoln, T.J. Bassett, S.M. Warner, H.D. Enander, E.A. Haber, and R.A. Hackett. 2022a. Natural Community Surveys of Michigan Islands National Wildlife Refuge: Big Charity, Crooked, and Sugar Islands. Michigan Natural Features Inventory, Report Number 2022-08, Lansing, MI. 137 pp.
- Cohen, J.G., J.M. Lincoln, T.J. Bassett, S.M. Warner, H.D. Enander, E.A. Haber, and R.A. Hackett. 2022b. Natural Community Surveys of Great Lakes Islands in the Green Bay National Wildlife Refuge. Michigan Natural Features Inventory, Report Number 2022-07, Lansing, MI. 160 pp.
- Cohen, J.G., J.M. Lincoln, T.J. Bassett, S.M. Warner, E.A. Haber, H.D. Enander, and R.A. Hackett. 2023a. Natural Community Surveys of Huron Islands, Seney National Wildlife Refuge, Lake Superior. Michigan Natural Features Inventory, Report Number 2023-05, Lansing, MI. 148 pp.
- Cohen, J.G., J.M. Lincoln, T.J. Bassett, S.M. Warner, E.A. Haber, H.D. Enander, and R.A. Hackett. 2023b. Natural Community Surveys of Harbor Island, Seney National Wildlife Refuge, Lake Huron. Michigan Natural Features Inventory, Report Number 2023-06, Lansing, MI. 87 pp.
- Cohen, J.G., T.J. Bassett, S.M. Warner, H.D. Enander, and R.A. Hackett. 2023c. Natural Community Surveys of Gull Island, Seney National Wildlife Refuge, Lake Michigan. Michigan Natural Features Inventory, Report Number 2023-08, Lansing, MI. 52 pp.
- Cohen, J.G., S.M. Warner, E.A. Haber, H.D. Enander, and R.A. Hackett. 2023d. Natural Community Surveys of West Sister Island, Ottawa National Wildlife Refuge, Lake Erie. Michigan Natural Features Inventory, Report Number 2023-07, Lansing, MI. 40 pp.
- Henson, B.L., D.T. Kraus, M.J. McMurtry, and D.N. Ewert. 2010. Islands of Life: A Biodiversity and Conservation Atlas of the Great Lakes Islands. Nature Conservancy of Canada. 154 pp.

- Herman, K.D., L.A. Masters, M.R. Penskar, A.A. Reznicek, G.S. Wilhelm, W.W. Brodovich, and K.P. Gardiner. 2001. Floristic quality assessment with wetland categories and examples of computer applications for the State of Michigan - Revised, 2nd Edition. Michigan Department of Natural Resources, Wildlife, Natural Heritage Program, Lansing, MI. 19 pp. + appendices.
- Meeker, J.E., J.E. Elias, and J.A. Heim. 1993. Plants used by the Great Lakes Ojibwa. Great Lakes Indian Fish and Wildlife Commission. Odanah, WI. 400 pp.
- Michigan Natural Features Inventory (MNFI). 2023. Michigan Natural Heritage Database. Michigan Natural Features Inventory, Lansing, MI.
- Monfils, M. J., B. J. Klatt, R. A. Hackett, Y. Lee, and P. J. Badra. 2019. A proposed framework to assess the effects of European frog-bit (*Hydrocharis morsus-ranae*) on Michigan wetlands. Michigan Natural Features Inventory, Report Number 2019-12, Lansing, USA.
- NatureServe. 2002. Element Occurrence Standard. NatureServe: Arlington, VA. Pp. 201.
- Reed, R.C., and J. Daniels. 1987. Bedrock Geology of Northern Michigan: Michigan Department of Natural Resources, Michigan Geological Survey, Geological Publication BG-01, scale 1:500,000.
- Reznicek, A.A., M.R. Penskar, B.S. Walters, and B.S. Slaughter. 2014. Michigan Floristic Quality Assessment Database. Herbarium, University of Michigan, Ann Arbor, MI and Michigan Natural Features Inventory, Michigan State University, Lansing, MI.
- Scharf, W.C., and M.L. Chamberlin. 1978. Ecological Inventory of Harbor Island. The Nature Conservancy, Midwest Regional Office. 17 pp.
- U.S. Fish and Wildlife Service (USFWS). 2019. Harbor Island NWR Boundary Expansion: Acquisition of Standerson Island, MI. Unpublished document.
- U.S. Fish and Wildlife Service (USFWS). 2021. Draft Site-specific Protocol for Vegetation Surveys on Great Lakes Islands: Huron, Harbor Island, and Michigan Islands National Wildlife Refuges (managed by Seney National Wildlife Refuge).
- U.S. Fish and Wildlife Service and California Invasive Plant Council (USFWS and Cal-IPC). 2018. Land Manager's Guide to Developing an Invasive Plant Management Plan. Cal-IPC Publication 2018-01. National Wildlife Refuge System, Pacific Southwest Region, Inventory and Monitoring Initiative, Sacramento, CA. California Invasive Plant Council, Berkeley, CA.
- Voss, E.G., and A.A. Reznicek. 2012. Field Manual of Michigan Flora. University of Michigan Press, Ann Arbor, MI. 990 pp.



Sunrise on Harbor Island. Photo by Rachel A. Hackett.

# Appendix 1. Element and Element Occurrence Ranking Criteria

## Appendix 1.1. Subnational (State) and Global element ranking criteria.

Subnational Rank		DEFINITION
S1	Critically Imperiled	At very high risk of extirpation in the jurisdiction due to very restricted range, very few populations or occurrences, very steep declines, severe threats, or other factors.
S2	Imperiled	At high risk of extirpation in the jurisdiction due to restricted range, few populations or occurrences, steep declines, severe threats, or other factors.
S3	Vulnerable	At moderate risk of extirpation in the jurisdiction due to a fairly restricted range, relatively few populations or occurrences, recent and widespread declines, threats, or other factors.
S4	Apparently Secure	At a fairly low risk of extirpation in the jurisdiction due to an extensive range and/or many populations or occurrences, but with possible cause for some concern as a result of local recent declines, threats, or other factors.
S5	Secure	At very low or no risk of extirpation in the jurisdiction due to a very extensive range, abundant populations or occurrences, with little to no concern from declines or threats.
Global Rank		DEFINITION
G1	Critically Imperiled	At very high risk of extinction or elimination due to very restricted range, very few populations or occurrences, very steep declines, very severe threats, or other factors.
G2	Imperiled	At high risk of extinction or elimination due to restricted range, few populations or occurrences, steep declines, severe threats, or other factors.
G3	Vulnerable	At moderate risk of extinction or elimination due to a fairly restricted range, relatively few populations or occurrences, recent and widespread declines, threats, or other factors.
G4	Apparently Secure	At fairly low risk of extinction or elimination due to an extensive range and/or many populations or occurrences, but with possible cause for some concern as a result of local recent declines, threats, or other factors.
G5	Secure	At very low risk or extinction or elimination due to a very extensive range, abundant populations or occurrences, and little to no concern from declines or threats.
GU	Unrankable	Currently unrankable due to lack of information or due to substantially conflicting information about status or trends. NOTE: Whenever possible (when the range of uncertainty is three consecutive ranks or less), a range rank (e.g., G2G3) should be used to delineate the limits (range) of uncertainty.

## Appendix 1.2. Element Occurrence ranking criteria.

Rank	Definition
<b>A</b>	<b>Excellent estimated viability</b> - Based on current information on EO rank factors (i.e., condition, size, and landscape context) for the EO, it is believed to have an excellent probability of persisting, if current conditions prevail, for a defined period of time, typically 20-100 years (for communities, persistence within the bounds of natural disturbance regimes).
<b>B</b>	<b>Good estimated viability</b> - Based on current information on EO rank factors (i.e., condition, size, and landscape context) for the EO, it is believed to have a good probability of persisting, if current conditions prevail, for a defined period of time, typically 20-100 years (for communities, persistence within the bounds of natural disturbance regimes).
<b>C</b>	<b>Fair estimated viability</b> - Based on current information on EO rank factors (i.e., condition, size, and landscape context) for the EO, it is believed to have a fair probability of persisting, if current conditions prevail, for a defined period of time, typically 20-100 years (for communities, persistence within the bounds of natural disturbance regimes).
<b>D</b>	<b>Poor estimated viability</b> - Based on current information on EO rank factors (i.e., condition, size, and landscape context) for the EO, it is believed to have a poor probability of persisting, if current conditions prevail, for a defined period of time, typically 20-100 years (for communities, persistence within the bounds of natural disturbance regimes).
<b>E</b>	<b>Verified Extant</b> - EO has been recently verified as still existing, but sufficient information on the factors used to estimate viability of the occurrence has not yet been obtained. Use of the E rank should be reserved for those situations where the occurrence is thought to be extant, but an A, B, C, D, or range rank cannot be assigned.
<b>H</b>	<b>Historical</b> - There is a lack of recent <sup>1</sup> field information verifying the continued existence of the EO, such as when the occurrence is based only on historical collections data, or when the occurrence was ranked A, B, C, D, or E at one time and is later, without field survey work, considered to be possibly extirpated due to general habitat loss or degradation of the environment in the area.
<b>F</b>	<b>Failed to find</b> - EO has not been found despite a search by an experienced observer at a time and under conditions appropriate for the Element at a location where it was previously reported, but that still might be confirmed to exist at that location with additional field survey efforts. For EOs with vague locational information, the search must include areas of appropriate habitat within the range of locational uncertainty. An F rank, when applicable, supersedes an A, B, C, D, E, or H rank.
<b>X</b>	<b>Extirpated</b> - There is documented destruction of the habitat or environment of the EO, or persuasive evidence of its eradication based on adequate survey (i.e., thorough or repeated survey efforts by one or more experienced observers at times and under conditions appropriate for the Element at that location).
<b>U</b>	<b>Unrankable</b> - An EO rank cannot be assigned due to lack of sufficient information on the occurrence.
<b>NR</b>	<b>Not Ranked</b> - An EO rank has not yet been assigned to the occurrence.

## Appendix 2. Floristic Quality Assessments

We conducted Floristic Quality Assessments (FQAs) for each natural community on each island (Reznicek et al. 2014). The FQA utilizes plant species composition to derive the Floristic Quality Index (FQI), a quantitative metric of habitat quality that can be used as a relatively objective comparison among natural community occurrences of the same type. Drawing upon expert consensus among botanists familiar with the flora of Michigan, each vascular plant species in Michigan has been assigned an a priori coefficient of conservatism (C-value) that ranges from 0 to 10 on a scale of increasing conservatism or fidelity to pre-European colonization habitats (Reznicek et al. 2014). Plant species with a C-value of 7 to 10 are considered highly conservative (Herman et al. 2001). A C-value of 4 to 6 indicates moderate conservatism and a C-value of 0 to 3 indicates low or no conservatism (e.g., ruderal species). Non-native species were given a C-value of 0 for these calculations. We calculated FQI for each natural community occurrence as

$$FQI = \bar{C} \times \sqrt{n}$$

where  $\bar{C}$  = mean C-value and  $n$  = species richness. Sites with an FQI of 35 or greater are generally considered to be floristically important from a statewide perspective (Herman et al. 2001). Sites with an FQI of 35 or greater are generally considered to be floristically important from a statewide perspective (Herman et al. 2001).

<b>Appendix</b>	<b>Natural Community or Habitat</b>	<b>Page</b>
2.1	Harbor Island	19
2.2	Harbor Island Boreal Forest	27
2.3	Harbor Island Dry-mesic Northern Forest	31
2.4	Harbor Island Great Lakes Marsh	33
2.5	Harbor Island Limestone Cobble Shore	37
2.6	Harbor Island Mesic Northern Forest	41
2.7	Harbor Island Rich Conifer Swamp	44
2.8	Harbor Island Interdunal Wetland	49
2.9	Harbor Island Sand and Gravel Beach	52
2.10	Harbor Island Anthropogenic Glade	53
2.11	Standerson Island	55
2.12	Standerson Island Boreal Forest	59
2.13	Standerson Island Limestone Cobble Shore	62

## Appendix 2.1. Harbor Island FQA.

### Conservatism-Based Metrics:

Total Mean C:	4.2
Native Mean C:	4.9
Total FQI:	74.8
Native FQI:	81
Adjusted FQI:	45.5
% C value 0:	16.4
% C value 1-3:	21.8
% C value 4-6:	42.9
% C value 7-10:	18.9
Native Tree Mean C:	3.9
Native Shrub Mean C:	4.8
Native Herbaceous Mean C:	5

### Species Richness:

Total Species:	317	
Native Species:	273	86.10%
Non-native Species:	44	13.90%

### Species Wetness:

Mean Wetness:	-0.9
Native Mean Wetness:	-1.3

### Physiognomy Metrics:

Tree:	25	7.90%
Shrub:	24	7.60%
Vine:	6	1.90%
Forb:	148	46.70%
Grass:	30	9.50%
Sedge:	52	16.40%
Rush:	7	2.20%
Fern:	25	7.90%
Bryophyte:	0	0%

### Duration Metrics:

Annual:	14	4.40%
Perennial:	286	90.20%
Biennial:	17	5.40%
Native Annual:	9	2.80%
Native Perennial:	257	81.10%
Native Biennial:	7	2.20%



**Appendix 2.1.** Harbor Island FQA, continued.

Scientific Name	Common Name	Acronym	Native?	C	W
<i>Abies balsamea</i>	balsam fir	ABIBAL	native	3	0
<i>Acer pensylvanicum</i>	striped maple	ACEPEN	native	5	3
<i>Acer rubrum</i>	red maple	ACERUB	native	1	0
<i>Acer saccharum</i>	sugar maple	ACESAU	native	5	3
<i>Acer spicatum</i>	mountain maple	ACESPI	native	5	3
<i>Achillea millefolium</i>	yarrow	ACHMIL	native	1	3
<i>Actaea rubra</i>	red baneberry	ACTRUB	native	7	3
<i>Agalinis purpurea</i>	purple false foxglove	AGAPUR	native	7	-3
<i>Agrostis gigantea</i>	redtop	AGRIG	non-native	0	-3
<i>Agrostis scabra</i>	ticklegrass	AGRSCA	native	4	0
<i>Agrostis stolonifera</i>	creeping bent	AGRSTO	non-native	0	-3
<i>Alnus incana</i>	speckled alder	ALNINC	native	5	-3
<i>Amelanchier arborea</i>	juneberry	AMEARB	native	4	3
<i>Anaphalis margaritacea</i>	pearly everlasting	ANAMAR	native	3	5
<i>Anemone canadensis</i>	canada anemone	ANECAN	native	4	-3
<i>Anemone cylindrica</i>	thimbleweed	ANECYL	native	6	5
<i>Antennaria howellii</i>	small pussytoes	ANTHOW	native	2	5
<i>Anthoxanthum odoratum</i>	sweet vernal grass	ANTODO	non-native	0	3
<i>Arabis pycnocarpa</i>	hairy rock cress	ARAPYC	native	6	3
<i>Aralia nudicaulis</i>	wild sarsaparilla	ARANUD	native	5	3
<i>Asclepias incarnata</i>	swamp milkweed	ASCINC	native	6	-5
<i>Asclepias syriaca</i>	common milkweed	ASCSYR	native	1	5
<i>Barbarea vulgaris</i>	yellow rocket	BARVUL	non-native	0	0
<i>Betula alleghaniensis</i>	yellow birch	BETALL	native	7	0
<i>Betula papyrifera</i>	paper birch	BETPAP	native	2	3
<i>Bidens beckii</i>	water-marigold	BIDBEC	native	10	-5
<i>Boechera stricta</i>	drummond rock cress	BOESTR	native	6	3
<i>Botrypus virginianus</i>	rattlesnake fern	BOTVIR	native	5	3
<i>Bromus ciliatus</i>	fringed brome	BROCIL	native	6	-3
<i>Calamagrostis canadensis</i>	blue-joint	CALCAN	native	3	-5
<i>Caltha palustris</i>	marsh-marigold	CALPAR	native	6	-5
<i>Campanula aparinoides</i>	marsh bellflower	CAMAPA	native	7	-5
<i>Capsella bursa-pastoris</i>	shepherds-purse	CAPBUR	non-native	0	3
<i>Cardamine pensylvanica</i>	pennsylvania bitter cress	CARPEN	native	1	-3
<i>Carex aquatilis</i>	sedge	CXAQUA	native	7	-5
<i>Carex arctata</i>	sedge	CXARTT	native	3	5
<i>Carex aurea</i>	sedge	CXAURE	native	3	-3
<i>Carex bebbii</i>	sedge	CXBEBB	native	4	-5
<i>Carex buxbaumii</i>	sedge	CXBUXB	native	10	-5
<i>Carex canescens</i>	sedge	CXCANE	native	8	-5
<i>Carex crawei</i>	sedge	CXCRAE	native	10	-3
<i>Carex deweyana</i>	sedge	CXDEWE	native	3	3
<i>Carex diandra</i>	sedge	CXDIAN	native	8	-5
<i>Carex disperma</i>	sedge	CXDISP	native	10	-5
<i>Carex eburnea</i>	sedge	CXE BUR	native	7	3
<i>Carex flava</i>	sedge	CXFLAV	native	4	-5

**Appendix 2.1.** Harbor Island FQA, continued.

Scientific Name	Common Name	Acronym	Native?	C	W
Carex garberi	sedge	CXGARB	native	8	-3
Carex gracillima	sedge	CXGRAA	native	4	3
Carex granularis	sedge	CXGRAN	native	2	-3
Carex hystericina	sedge	CXHYST	native	2	-5
Carex interior	sedge	CXINTE	native	3	-5
Carex intumescens	sedge	CXINTU	native	3	-3
Carex lacustris	sedge	CXLACU	native	6	-5
Carex lasiocarpa	sedge	CXLASI	native	8	-5
Carex laxiflora	sedge	CXLAXF	native	8	0
Carex leptalea	sedge	CXLEPA	native	5	-5
Carex leptonervia	sedge	CXLEPO	native	3	0
Carex ormostachya	sedge	CXORMO	native	5	5
Carex pedunculata	sedge	CXPEDU	native	5	3
Carex pellita	sedge	CXPELL	native	2	-5
Carex pennsylvanica	sedge	CXPENS	native	4	5
Carex prairea	sedge	CXPRAI	native	10	-3
Carex projecta	sedge	CXPROJ	native	3	-3
Carex pseudo-cyperus	sedge	CXPSEU	native	5	-5
Carex retrorsa	sedge	CXRETS	native	3	-5
Carex rosea	curly-styled wood sedge	CXROSE	native	2	5
Carex scoparia	sedge	CXSCOP	native	4	-3
Carex sterilis	sedge	CXSTER	native	10	-5
Carex stipata	sedge	CXSTIP	native	1	-5
Carex stricta	sedge	CXSTRI	native	4	-5
Carex tetanica	sedge	CXTETA	native	9	-3
Carex trisperma	sedge	CXTRIS	native	9	-5
Carex tuckermanii	sedge	CXTUCK	native	8	-5
Carex utriculata	sedge	CXUTRI	native	5	-5
Carex vesicaria	sedge	CXVESI	native	7	-5
Carex viridula	sedge	CXVIRU	native	4	-5
Carex vulpinoidea	sedge	CXVULP	native	1	-5
Celastrus orbiculatus	oriental bittersweet	CELORB	non-native	0	5
Cerastium fontanum	mouse-ear chickweed	CERFON	non-native	0	3
Cicuta bulbifera	water hemlock	CICBUL	native	5	-5
Cinna latifolia	wood reedgrass	CINLAT	native	5	-3
Circaea alpina	small enchanters-nightshade	CIRALP	native	4	-3
Cirsium arvense	canada thistle	CIRARV	non-native	0	3
Cirsium palustre	marsh thistle	CIRPAL	non-native	0	-3
Cirsium vulgare	bull thistle	CIRVUL	non-native	0	3
Cladium mariscoides	twig-rush	CLAMAR	native	10	-5
Clinopodium vulgare	wild-basil	CLIVUL	native	3	5
Comarum palustre	marsh cinquefoil	COMPAL	native	7	-5
Conopholis americana	squaw-root	CONAME	native	10	5
Conyza canadensis	horseweed	CONCAN	native	0	3
Coptis trifolia	goldthread	COPTRI	native	5	-3
Corallorhiza striata	striped coral-root	CORSTR	native	6	3

**Appendix 2.1.** Harbor Island FQA, continued.

Scientific Name	Common Name	Acronym	Native?	C	W
<i>Corallorhiza trifida</i>	early coral-root	CORTRF	native	6	-3
<i>Cornus amomum</i>	silky dogwood	CORAMO	native	2	-3
<i>Cornus canadensis</i>	bunchberry	CORCAA	native	6	0
<i>Cornus sericea</i>	red-osier	CORSER	native	2	-3
<i>Cynoglossum officinale</i>	hounds-tongue	CYNOFF	non-native	0	5
<i>Cystopteris bulbifera</i>	bulblet fern	CYSBUL	native	5	-3
<i>Danthonia spicata</i>	poverty grass; oatgrass	DANSPI	native	4	5
<i>Dasiphora fruticosa</i>	shrubby cinquefoil	DASFRU	native	8	-3
<i>Dendrolycopodium dendroideum</i>	tree clubmoss	DENDEN	native	5	3
<i>Dendrolycopodium obscurum</i>	ground-pine	DENOBS	native	5	3
<i>Dichanthelium boreale</i>	northern panic grass	DICBOR	native	7	0
<i>Dichanthelium implicatum</i>	panic grass	DICIMP	native	3	0
<i>Dichanthelium lindheimeri</i>	panic grass	DICLID	native	8	-5
<i>Diervilla lonicera</i>	bush-honeysuckle	DIELON	native	4	5
<i>Dryopteris carthusiana</i>	spinulose woodfern	DRYCAR	native	5	-3
<i>Dryopteris cristata</i>	crested shield fern	DRYCRI	native	6	-5
<i>Dryopteris intermedia</i>	evergreen woodfern	DRYINT	native	5	0
<i>Eleocharis elliptica</i>	golden-seeded spike rush	ELEELL	native	6	-5
<i>Eleocharis palustris</i>	spike-rush	ELEPAL	native	5	-5
<i>Eleocharis quinqueflora</i>	spike-rush	ELEQUI	native	10	-5
<i>Elodea canadensis</i>	common waterweed	ELOCAN	native	1	-5
<i>Elymus canadensis</i>	canada wild rye	ELYCAN	native	5	3
<i>Elymus hystrix</i>	bottlebrush grass	ELYHYS	native	5	3
<i>Elymus trachycaulus</i>	slender wheatgrass	ELYTRA	native	8	3
<i>Epilobium coloratum</i>	cinnamon willow-herb	EPICOL	native	3	-5
<i>Epilobium hirsutum</i>	great hairy willow-herb	EPIHIR	non-native	0	-3
<i>Epilobium leptophyllum</i>	fen willow-herb	EPILEP	native	6	-5
<i>Epipactis helleborine</i>	helleborine	EPIHEL	non-native	0	0
<i>Equisetum arvense</i>	common horsetail	EQUARV	native	0	0
<i>Equisetum fluviatile</i>	water horsetail	EQUFLU	native	7	-5
<i>Equisetum scirpoides</i>	dwarf scouring rush	EQUSCI	native	7	0
<i>Equisetum sylvaticum</i>	woodland horsetail	EQUSYL	native	5	-3
<i>Erigeron annuus</i>	daisy fleabane	ERIANN	native	0	3
<i>Erigeron philadelphicus</i>	philadelphia fleabane	ERIPHI	native	2	0
<i>Erucastrum gallicum</i>	dog mustard	ERUGAL	non-native	0	3
<i>Eupatorium perfoliatum</i>	boneset	EUPPER	native	4	-3
<i>Eurybia macrophylla</i>	big-leaved aster	EURMAC	native	4	5
<i>Festuca occidentalis</i>	western fescue	FESOCC	native	6	5
<i>Fragaria virginiana</i>	wild strawberry	FRAVIR	native	2	3
<i>Fraxinus americana</i>	white ash	FRAAME	native	5	3
<i>Fraxinus nigra</i>	black ash	FRANIG	native	6	-3
<i>Fraxinus pennsylvanica</i>	red ash	FRAPEN	native	2	-3
<i>Galeopsis tetrahit</i>	hemp-nettle	GALTET	non-native	0	3
<i>Galium asprellum</i>	rough bedstraw	GALASP	native	5	-5
<i>Galium palustre</i>	marsh bedstraw	GALPAL	native	3	-5
<i>Galium tinctorium</i>	stiff bedstraw	GALTIN	native	5	-5

**Appendix 2.1.** Harbor Island FQA, continued.

Scientific Name	Common Name	Acronym	Native?	C	W
<i>Galium trifidum</i>	small bedstraw	GALTRD	native	6	-3
<i>Galium triflorum</i>	fragrant bedstraw	GALTRR	native	4	3
<i>Gaultheria hispidula</i>	creeping-snowberry	GAUHIS	native	8	-3
<i>Geranium robertianum</i>	herb robert	GERROB	native	3	3
<i>Glyceria striata</i>	fowl manna grass	GLYSTR	native	4	-5
<i>Goodyera oblongifolia</i>	menzies rattlesnake plantain	GOOOBL	native	8	3
<i>Gymnocarpium dryopteris</i>	oak fern	GYMDRY	native	5	3
<i>Gymnocarpium robertianum</i>	limestone oak fern	GYMROB	native	10	3
<i>Hackelia deflexa</i>	stickseed	HACDEF	native	2	5
<i>Hackelia virginiana</i>	beggars lice	HACVIR	native	1	3
<i>Halenia deflexa</i>	spurred gentian	HALDEF	native	7	0
<i>Hepatica americana</i>	round-lobed hepatica	HEPAME	native	6	5
<i>Hieracium caespitosum</i>	king devil	HIECAE	non-native	0	5
<i>Hordeum jubatum</i>	squirrel-tail grass	HORJUB	non-native	0	0
<i>Hydrocharis morsus-ranae</i>	european frogs-bit	HYDMOR	non-native	0	-5
<i>Hypericum majus</i>	larger canada st. johns-wort	HYPMAJ	native	4	-3
<i>Hypericum perforatum</i>	common st. johns-wort	HYPPER	non-native	0	5
<i>Impatiens capensis</i>	spotted touch-me-not	IMPCAP	native	2	-3
<i>Iris versicolor</i>	wild blue flag	IRIVER	native	5	-5
<i>Juncus articulatus</i>	jointed rush	JUNART	native	3	-5
<i>Juncus balticus</i>	rush	JUNBAL	native	4	-5
<i>Juncus brachycephalus</i>	rush	JUNBRP	native	7	-5
<i>Juncus canadensis</i>	canadian rush	JUNCAN	native	6	-5
<i>Juncus dudleyi</i>	dudleys rush	JUNDUD	native	1	-3
<i>Juncus effusus</i>	soft-stemmed rush	JUNEFF	native	3	-5
<i>Juncus tenuis</i>	path rush	JUNTEN	native	1	0
<i>Juniperus communis</i>	common or ground juniper	JUNCOI	native	4	3
<i>Larix laricina</i>	tamarack	LARLAR	native	5	-3
<i>Lathyrus ochroleucus</i>	pale vetchling	LATOCH	native	8	5
<i>Lathyrus palustris</i>	marsh pea	LATPAL	native	7	-3
<i>Lemna turionifera</i>	red duckweed	LEMTUR	native	5	-5
<i>Leucanthemum vulgare</i>	ox-eye daisy	LEUVUL	non-native	0	5
<i>Linnaea borealis</i>	twinflower	LINBOR	native	6	0
<i>Lithospermum officinale</i>	gromwell	LITOFF	non-native	0	5
<i>Lobelia kalmii</i>	bog lobelia	LOBKAL	native	10	-5
<i>Lonicera canadensis</i>	canadian fly honeysuckle	LONCAN	native	5	3
<i>Lycopus americanus</i>	common water horehound	LYCAME	native	2	-5
<i>Lycopus uniflorus</i>	northern bugle weed	LYCUNI	native	2	-5
<i>Lysimachia terrestris</i>	swamp-candles	LYSTER	native	6	-5
<i>Lysimachia thyrsiflora</i>	tufted loosestrife	LYSTHY	native	6	-5
<i>Maianthemum canadense</i>	canada mayflower	MAICAN	native	4	3
<i>Maianthemum racemosum</i>	false spikenard	MAIRAC	native	5	3
<i>Maianthemum stellatum</i>	starry false solomon-seal	MAISTE	native	5	0
<i>Matteuccia struthiopteris</i>	ostrich fern	MATSTR	native	3	0
<i>Medicago lupulina</i>	black medick	MEDLUP	non-native	0	3
<i>Melampyrum lineare</i>	cow-wheat	MELLIN	native	6	3

**Appendix 2.1.** Harbor Island FQA, continued.

Scientific Name	Common Name	Acronym	Native?	C	W
<i>Mentha canadensis</i>	wild mint	MENCAS	native	3	-3
<i>Mitella nuda</i>	naked miterwort	MITNUD	native	8	-3
<i>Moneses uniflora</i>	one-flowered pyrola	MONEUN	native	8	0
<i>Muhlenbergia mexicana</i>	leafy satin grass	MUHMEX	native	3	-3
<i>Mycelis muralis</i>	wall lettuce	MYCMUR	non-native	0	5
<i>Myosotis arvensis</i>	field scorpion-grass	MYOARV	non-native	0	3
<i>Myrica gale</i>	sweet gale	MYRGAL	native	6	-5
<i>Myriophyllum spicatum</i>	eurasian water-milfoil	MYRSPI	non-native	0	-5
<i>Najas flexilis</i>	slender naiad	NAJFLE	native	5	-5
<i>Nuphar advena</i>	yellow pond-lily	NUPADV	native	8	-5
<i>Nuphar variegata</i>	yellow pond-lily	NUPVAR	native	7	-5
<i>Nymphaea odorata</i>	sweet-scented waterlily	NYMODO	native	6	-5
<i>Onoclea sensibilis</i>	sensitive fern	ONOSEN	native	2	-3
<i>Orthilia secunda</i>	one-sided pyrola	ORTSEC	native	7	0
<i>Oryzopsis asperifolia</i>	rough-leaved rice-grass	ORYASP	native	6	5
<i>Osmunda cinnamomea</i>	cinnamon fern	OSMCIN	native	5	-3
<i>Osmunda regalis</i>	royal fern	OSMREG	native	5	-5
<i>Ostrya virginiana</i>	ironwood; hop-hornbeam	OSTVIR	native	5	3
<i>Packera glabella</i>	yellowtop	PACGLA	non-native	0	-3
<i>Pastinaca sativa</i>	wild parsnip	PASSAT	non-native	0	5
<i>Persicaria amphibia</i>	water smartweed	PERAMP	native	6	-5
<i>Phalaris arundinacea</i>	reed canary grass	PHAARU	native	0	-3
<i>Phegopteris connectilis</i>	northern beech-fern	PHECON	native	5	3
<i>Phegopteris hexagonoptera</i>	broad beech-fern	PHEHEX	native	8	3
<i>Phragmites australis</i> var. <i>americanus</i>	reed	PHRAUM	native	5	-3
<i>Picea glauca</i>	white spruce	PICGLA	native	3	3
<i>Picea mariana</i>	black spruce	PICMAR	native	6	-3
<i>Pinus resinosa</i>	red pine	PINRES	native	6	3
<i>Pinus strobus</i>	white pine	PINSTR	native	3	3
<i>Platanthera aquilonis</i>	northern green orchid	PLAAQU	native	5	-3
<i>Poa alsodes</i>	bluegrass	POAALS	native	9	0
<i>Poa compressa</i>	canada bluegrass	POACOM	non-native	0	3
<i>Poa nemoralis</i>	bluegrass	POANEM	non-native	0	3
<i>Poa palustris</i>	fowl meadow grass	POAPAS	native	3	-3
<i>Poa pratensis</i>	kentucky bluegrass	POAPRA	non-native	0	3
<i>Poa saltuensis</i>	bluegrass	POASAL	native	5	5
<i>Polygala paucifolia</i>	gay-wings	POLPAU	native	7	3
<i>Polygonatum pubescens</i>	downy solomon seal	POLPUB	native	5	5
<i>Polypodium virginianum</i>	common polypody	POLVIR	native	8	5
<i>Populus balsamifera</i>	balsam poplar	POPBAL	native	2	-3
<i>Populus tremuloides</i>	quaking aspen	POPTRE	native	1	0
<i>Potamogeton foliosus</i>	leafy pondweed	POTFOL	native	4	-5
<i>Potamogeton friesii</i>	friess pondweed	POTFRI	native	6	-5
<i>Potamogeton gramineus</i>	pondweed	POTGRM	native	5	-5
<i>Potamogeton natans</i>	pondweed	POTNAT	native	5	-5
<i>Potamogeton richardsonii</i>	richardsons pondweed	POTRIC	native	5	-5

**Appendix 2.1.** Harbor Island FQA, continued.

Scientific Name	Common Name	Acronym	Native?	C	W
<i>Potamogeton robbinsii</i>	pondweed	POTROB	native	10	-5
<i>Potamogeton vaseyi</i>	vaseys pondweed	POTVAS	native	10	-5
<i>Potamogeton zosteriformis</i>	flat-stemmed pondweed	POTZOS	native	5	-5
<i>Potentilla anserina</i>	silverweed	POTANS	native	5	-3
<i>Potentilla norvegica</i>	rough cinquefoil	POTNOR	native	0	0
<i>Primula mistassinica</i>	birds-eye primrose	PRIMIS	native	10	-3
<i>Proserpinaca palustris</i>	mermaid-weed	PROPAL	native	6	-5
<i>Prunella vulgaris</i>	self-heal	PRUVUL	native	0	0
<i>Prunus pensylvanica</i>	pin cherry	PRUPEN	native	3	3
<i>Prunus virginiana</i>	choke cherry	PRUVIR	native	2	3
<i>Pteridium aquilinum</i>	bracken fern	PTEAQU	native	0	3
<i>Pyrola americana</i>	round-leaved pyrola	PYRAME	native	7	0
<i>Quercus rubra</i>	red oak	QUERUB	native	5	3
<i>Ranunculus abortivus</i>	small-flowered buttercup	RANABO	native	0	0
<i>Ranunculus acris</i>	tall or common buttercup	RANACR	non-native	0	0
<i>Ranunculus recurvatus</i>	hooked crowfoot	RANREC	native	5	-3
<i>Ranunculus reptans</i>	creeping buttercup	RANRET	native	8	-3
<i>Ribes hirtellum</i>	swamp gooseberry	RIBHIR	native	6	-3
<i>Ribes lacustre</i>	swamp black currant	RIBLAC	native	6	-3
<i>Rorippa palustris</i>	yellow cress	RORPAL	native	1	-5
<i>Rosa acicularis</i>	wild rose	ROSACI	native	4	3
<i>Rosa palustris</i>	swamp rose	ROSPAL	native	5	-5
<i>Rosa rubiginosa</i>	sweetbrier	ROSRUB	non-native	0	3
<i>Rubus pubescens</i>	dwarf raspberry	RUBPUB	native	4	-3
<i>Rubus strigosus</i>	wild red raspberry	RUBSTR	native	2	0
<i>Rumex acetosella</i>	sheep sorrel	RUMACL	non-native	0	3
<i>Rumex crispus</i>	curly dock	RUMCRI	non-native	0	0
<i>Sagittaria graminea</i>	grass-leaved arrowhead	SAGGRA	native	10	-5
<i>Salix bebbiana</i>	bebb's willow	SALBEB	native	1	-3
<i>Salix cordata</i>	sand-dune willow	SALCOR	native	10	0
<i>Sambucus racemosa</i>	red-berried elder	SAMRAC	native	3	3
<i>Schizachne purpurascens</i>	false melic	SCHPUP	native	5	3
<i>Schizachyrium scoparium</i>	little bluestem	SCHSCO	native	5	3
<i>Schoenoplectus acutus</i>	hardstem bulrush	SCHACU	native	5	-5
<i>Schoenoplectus pungens</i>	threesquare	SCHPUN	native	5	-5
<i>Schoenoplectus tabernaemontani</i>	softstem bulrush	SCHTAB	native	4	-5
<i>Scirpus atrovirens</i>	bulrush	SCIATV	native	3	-5
<i>Scirpus cyperinus</i>	wool-grass	SCICYP	native	5	-5
<i>Scutellaria galericulata</i>	marsh skullcap	SCUGAL	native	5	-5
<i>Scutellaria lateriflora</i>	mad-dog skullcap	SCULAT	native	5	-5
<i>Selaginella eclipes</i>	selaginella	SELECL	native	5	-3
<i>Sisyrinchium montanum</i>	mountain blue-eyed-grass	SISMON	native	4	0
<i>Sium suave</i>	water-parsnip	SIUSUA	native	5	-5
<i>Solanum dulcamara</i>	bittersweet nightshade	SOLDUL	non-native	0	0
<i>Solidago hispida</i>	hairy goldenrod	SOLHIS	native	3	5
<i>Sorbus americana</i>	american mountain-ash	SORAME	native	4	0

**Appendix 2.1.** Harbor Island FQA, continued.

Scientific Name	Common Name	Acronym	Native?	C	W
<i>Sorbus decora</i>	mountain-ash	SORDEC	native	4	3
<i>Sparganium fluctuans</i>	bur-reed	SPAFLU	native	10	-5
<i>Sphenopholis intermedia</i>	slender wedgrass	SPHINT	native	4	0
<i>Spinulum annotinum</i>	stiff clubmoss	SPIANN	native	5	0
<i>Symphyotrichum ciliolatum</i>	northern heart-leaved aster	SYMCI0	native	4	5
<i>Symphyotrichum lateriflorum</i>	calico aster	SYMLAT	native	2	0
<i>Symphyotrichum puniceum</i>	swamp aster	SYMPUN	native	5	-5
<i>Taraxacum officinale</i>	common dandelion	TAROFF	non-native	0	3
<i>Taxus canadensis</i>	yew	TAXCAN	native	5	3
<i>Teucrium canadense</i>	wood-sage	TEUCAN	native	4	-3
<i>Thelypteris noveboracensis</i>	new york fern	THENOV	native	5	0
<i>Thelypteris palustris</i>	marsh fern	THEPAL	native	2	-3
<i>Thuja occidentalis</i>	arbor vitae	THUOCC	native	4	-3
<i>Tragopogon dubius</i>	goats beard	TRADUB	non-native	0	5
<i>Triadenum fraseri</i>	marsh st. johns-wort	TRIFRA	native	6	-5
<i>Trientalis borealis</i>	star-flower	TRIBOR	native	5	0
<i>Trifolium campestre</i>	low hop clover	TRICAM	non-native	0	5
<i>Trifolium repens</i>	white clover	TRIREP	non-native	0	3
<i>Trillium grandiflorum</i>	common trillium	TRIGRA	native	5	3
<i>Turritis glabra</i>	tower mustard	TURGLA	native	3	5
<i>Typha angustifolia</i>	narrow-leaved cat-tail	TYPANG	non-native	0	-5
<i>Typha latifolia</i>	broad-leaved cat-tail	TYPLAT	native	1	-5
<i>Typha × glauca</i>	hybrid cat-tail	TYPGLA	non-native	0	-5
<i>Ulmus americana</i>	american elm	ULMAME	native	1	-3
<i>Urtica dioica</i>	stinging nettle	URTDIO	native	1	0
<i>Utricularia cornuta</i>	horned bladderwort	UTRCOR	native	10	-5
<i>Vaccinium angustifolium</i>	low sweet blueberry	VACANG	native	4	3
<i>Vaccinium macrocarpon</i>	large cranberry	VACMAC	native	8	-5
<i>Vallisneria americana</i>	eel-grass	VALAME	native	7	-5
<i>Verbascum thapsus</i>	common mullein	VERTHA	non-native	0	5
<i>Verbena hastata</i>	blue vervain	VERHAS	native	4	-3
<i>Veronica anagallis-aquatica</i>	water speedwell	VERANA	native	4	-5
<i>Veronica officinalis</i>	common speedwell	VEROOF	non-native	0	3
<i>Veronica serpyllifolia</i>	thyme-leaved speedwell	VERSER	non-native	0	0
<i>Viola blanda</i>	sweet white violet	VIOBLA	native	5	-3
<i>Viola cucullata</i>	marsh violet	VIOCUC	native	5	-5
<i>Viola labradorica</i>	dog violet	VIOLAB	native	3	0
<i>Viola nephrophylla</i>	northern bog violet	VIONEP	native	8	-3
<i>Viola renifolia</i>	kidney-leaved violet	VIOREN	native	6	-3
<i>Viola sororia</i>	common blue violet	VIOSOR	native	1	0
<i>Vitis riparia</i>	river-bank grape	VITRIP	native	3	0

**Appendix 2.2.** Harbor Island Boreal Forest FQA.

Conservatism-Based Metrics:

Total Mean C:	3.6
Native Mean C:	4.4
Total FQI:	36.2
Native FQI:	40.1
Adjusted FQI:	39.9
% C value 0:	19.8
% C value 1-3:	29.7
% C value 4-6:	36.6
% C value 7-10:	13.9
Native Tree Mean C:	3.8
Native Shrub Mean C:	3.4
Native Herbaceous Mean C:	4.7

Species Richness:

Total Species:	101	
Native Species:	83	82.20%
Non-native Species:	18	17.80%

Species Wetness:

Mean Wetness:	1.2
Native Mean Wetness:	1

Physiognomy Metrics:

Tree:	17	16.80%
Shrub:	8	7.90%
Vine:	2	2%
Forb:	39	38.60%
Grass:	5	5%
Sedge:	18	17.80%
Rush:	0	0%
Fern:	12	11.90%
Bryophyte:	0	0%

Duration Metrics:

Annual:	1	1%
Perennial:	91	90.10%
Biennial:	9	8.90%
Native Annual:	1	1%
Native Perennial:	80	79.20%
Native Biennial:	2	2%



**Appendix 2.2.** Harbor Island Boreal Forest FQA, continued.

Scientific Name	Common Name	Acronym	Native?	C	W
<i>Abies balsamea</i>	balsam fir	ABIBAL	native	3	0
<i>Acer pensylvanicum</i>	striped maple	ACEPEN	native	5	3
<i>Acer saccharum</i>	sugar maple	ACESAU	native	5	3
<i>Acer spicatum</i>	mountain maple	ACESPI	native	5	3
<i>Agrostis stolonifera</i>	creeping bent	AGRSTO	non-native	0	-3
<i>Amelanchier arborea</i>	juneberry	AMEARB	native	4	3
<i>Anaphalis margaritacea</i>	pearly everlasting	ANAMAR	native	3	5
<i>Aralia nudicaulis</i>	wild sarsaparilla	ARANUD	native	5	3
<i>Betula alleghaniensis</i>	yellow birch	BETALL	native	7	0
<i>Betula papyrifera</i>	paper birch	BETPAP	native	2	3
<i>Botrypus virginianus</i>	rattlesnake fern	BOTVIR	native	5	3
<i>Carex arctata</i>	sedge	CXARTT	native	3	5
<i>Carex aurea</i>	sedge	CXAURE	native	3	-3
<i>Carex bebbii</i>	sedge	CXBEBB	native	4	-5
<i>Carex deweyana</i>	sedge	CXDEWE	native	3	3
<i>Carex disperma</i>	sedge	CXDISP	native	10	-5
<i>Carex eburnea</i>	sedge	CXEBUR	native	7	3
<i>Carex garberi</i>	sedge	CXGARB	native	8	-3
<i>Carex gracillima</i>	sedge	CXGRAA	native	4	3
<i>Carex granularis</i>	sedge	CXGRAN	native	2	-3
<i>Carex intumescens</i>	sedge	CXINTU	native	3	-3
<i>Carex laxiflora</i>	sedge	CXLAXF	native	8	0
<i>Carex pedunculata</i>	sedge	CXPEDU	native	5	3
<i>Carex projecta</i>	sedge	CXPROJ	native	3	-3
<i>Carex retrorsa</i>	sedge	CXRETS	native	3	-5
<i>Carex rosea</i>	curly-styled wood sedge	CXROSE	native	2	5
<i>Carex scoparia</i>	sedge	CXSCOP	native	4	-3
<i>Carex stipata</i>	sedge	CXSTIP	native	1	-5
<i>Carex tuckermanii</i>	sedge	CXTUCK	native	8	-5
<i>Cerastium fontanum</i>	mouse-ear chickweed	CERFON	non-native	0	3
<i>Circaea alpina</i>	small enchanters-nightshade	CIRALP	native	4	-3
<i>Cirsium arvense</i>	canada thistle	CIRARV	non-native	0	3
<i>Cirsium palustre</i>	marsh thistle	CIRPAL	non-native	0	-3
<i>Cirsium vulgare</i>	bull thistle	CIRVUL	non-native	0	3
<i>Clinopodium vulgare</i>	wild-basil	CLIVUL	native	3	5
<i>Corallorhiza striata</i>	striped coral-root	CORSTR	native	6	3
<i>Corallorhiza trifida</i>	early coral-root	CORTRF	native	6	-3
<i>Cornus sericea</i>	red-osier	CORSER	native	2	-3
<i>Cynoglossum officinale</i>	hounds-tongue	CYNOFF	non-native	0	5
<i>Dendrolycopodium dendroideum</i>	tree clubmoss	DENDEN	native	5	3
<i>Diervilla lonicera</i>	bush-honeysuckle	DIELON	native	4	5
<i>Dryopteris carthusiana</i>	spinulose woodfern	DRYCAR	native	5	-3
<i>Dryopteris intermedia</i>	evergreen woodfern	DRYINT	native	5	0
<i>Epipactis helleborine</i>	helleborine	EPIHEL	non-native	0	0
<i>Equisetum arvense</i>	common horsetail	EQUARV	native	0	0
<i>Equisetum scirpoides</i>	dwarf scouring rush	EQUSCI	native	7	0

**Appendix 2.2.** Harbor Island Boreal Forest FQA, continued.

Scientific Name	Common Name	Acronym	Native?	C	W
<i>Festuca occidentalis</i>	western fescue	FESOCC	native	6	5
<i>Fragaria virginiana</i>	wild strawberry	FRAVIR	native	2	3
<i>Fraxinus americana</i>	white ash	FRAAME	native	5	3
<i>Fraxinus nigra</i>	black ash	FRANIG	native	6	-3
<i>Fraxinus pennsylvanica</i>	red ash	FRAPEN	native	2	-3
<i>Galium palustre</i>	marsh bedstraw	GALPAL	native	3	-5
<i>Galium triflorum</i>	fragrant bedstraw	GALTRR	native	4	3
<i>Geranium robertianum</i>	herb robert	GERROB	native	3	3
<i>Goodyera oblongifolia</i>	menzies rattlesnake plantain	GOOOBL	native	8	3
<i>Gymnocarpium dryopteris</i>	oak fern	GYMDRY	native	5	3
<i>Gymnocarpium robertianum</i>	limestone oak fern	GYMROB	native	10	3
<i>Hackelia deflexa</i>	stickseed	HACDEF	native	2	5
<i>Hackelia virginiana</i>	beggars lice	HACVIR	native	1	3
<i>Hepatica americana</i>	round-lobed hepatica	HEPAME	native	6	5
<i>Hypericum perforatum</i>	common st. johns-wort	HYPPER	non-native	0	5
<i>Lathyrus ochroleucus</i>	pale vetchling	LATOCH	native	8	5
<i>Linnaea borealis</i>	twinflower	LINBOR	native	6	0
<i>Maianthemum canadense</i>	canada mayflower	MAICAN	native	4	3
<i>Maianthemum racemosum</i>	false spikenard	MAIRAC	native	5	3
<i>Mitella nuda</i>	naked miterwort	MITNUD	native	8	-3
<i>Mycelis muralis; lactuca m.</i>	wall lettuce	MYCMUR	non-native	0	5
<i>Myosotis arvensis</i>	field scorpion-grass	MYOARV	non-native	0	3
<i>Oryzopsis asperifolia</i>	rough-leaved rice-grass	ORYASP	native	6	5
<i>Phegopteris connectilis</i>	northern beech-fern	PHECON	native	5	3
<i>Picea glauca</i>	white spruce	PICGLA	native	3	3
<i>Pinus strobus</i>	white pine	PINSTR	native	3	3
<i>Poa compressa</i>	canada bluegrass	POACOM	non-native	0	3
<i>Polygala paucifolia</i>	gay-wings	POLPAU	native	7	3
<i>Polygonatum pubescens</i>	downy solomon seal	POLPUB	native	5	5
<i>Polypodium virginianum</i>	common polypody	POLVIR	native	8	5
<i>Populus balsamifera</i>	balsam poplar	POPBAL	native	2	-3
<i>Populus tremuloides</i>	quaking aspen	POPTRE	native	1	0
<i>Prunus pensylvanica</i>	pin cherry	PRUPEN	native	3	3
<i>Prunus virginiana</i>	choke cherry	PRUVIR	native	2	3
<i>Pteridium aquilinum</i>	bracken fern	PTEAQU	native	0	3
<i>Pyrola americana</i>	round-leaved pyrola	PYRAME	native	7	0
<i>Ranunculus acris</i>	tall or common buttercup	RANACR	non-native	0	0
<i>Ribes lacustre</i>	swamp black currant	RIBLAC	native	6	-3
<i>Rosa rubiginosa</i>	sweetbrier	ROSRUB	non-native	0	3
<i>Rubus strigosus</i>	wild red raspberry	RUBSTR	native	2	0
<i>Sambucus racemosa</i>	red-berried elder	SAMRAC	native	3	3
<i>Schizachne purpurascens</i>	false melic	SCHPUP	native	5	3
<i>Scutellaria lateriflora</i>	mad-dog skullcap	SCULAT	native	5	-5
<i>Solanum dulcamara</i>	bittersweet nightshade	SOLDUL	non-native	0	0
<i>Sorbus decora</i>	mountain-ash	SORDEC	native	4	3
<i>Spinulum annotinum</i>	stiff clubmoss	SPIANN	native	5	0

**Appendix 2.2.** Harbor Island Boreal Forest FQA, continued.

Scientific Name	Common Name	Acronym	Native?	C	W
Taraxacum officinale	common dandelion	TAROFF	non-native	0	3
Taxus canadensis	yew	TAXCAN	native	5	3
Thuja occidentalis	arbor vitae	THUOCC	native	4	-3
Tragopogon dubius	goats beard	TRADUB	non-native	0	5
Trientalis borealis	star-flower	TRIBOR	native	5	0
Urtica dioica	stinging nettle	URTDIO	native	1	0
Verbascum thapsus	common mullein	VERTHA	non-native	0	5
Veronica officinalis	common speedwell	VEROOF	non-native	0	3
Viola labradorica	dog violet	VIOLAB	native	3	0

**Appendix 2.3.** Harbor Island Dry-mesic Northern Forest FQA.

Conservatism-Based Metrics:

Total Mean C:	3.6
Native Mean C:	4.2
Total FQI:	22.8
Native FQI:	24.5
Adjusted FQI:	38.7
% C value 0:	17.5
% C value 1-3:	25
% C value 4-6:	50
% C value 7-10:	7.5
Native Tree Mean C:	3.4
Native Shrub Mean C:	4.3
Native Herbaceous Mean C:	4.7

Species Richness:

Total Species:	40	
Native Species:	34	85%
Non-native Species:	6	15%

Species Wetness:

Mean Wetness:	2.1
Native Mean Wetness:	1.9

Physiognomy Metrics:

Tree:	12	30%
Shrub:	3	7.50%
Vine:	0	0%
Forb:	13	32.50%
Grass:	6	15%
Sedge:	4	10%
Rush:	0	0%
Fern:	2	5%
Bryophyte:	0	0%

Duration Metrics:

Annual:	1	2.50%
Perennial:	37	92.50%
Biennial:	2	5%
Native Annual:	1	2.50%
Native Perennial:	32	80%
Native Biennial:	1	2.50%

**Appendix 2.3.** Harbor Island Dry-mesic Northern Forest FQA, continued.

Scientific Name	Common Name	Acronym	Native?	C	W
<i>Abies balsamea</i>	balsam fir	ABIBAL	native	3	0
<i>Acer rubrum</i>	red maple	ACERUB	native	1	0
<i>Acer saccharum</i>	sugar maple	ACESAU	native	5	3
<i>Actaea rubra</i>	red baneberry	ACTRUB	native	7	3
<i>Betula papyrifera</i>	paper birch	BETPAP	native	2	3
<i>Cardamine pensylvanica</i>	pennsylvania bitter cress	CARPEN	native	1	-3
<i>Carex arctata</i>	sedge	CXARTT	native	3	5
<i>Carex deweyana</i>	sedge	CXDEWE	native	3	3
<i>Carex pedunculata</i>	sedge	CXPEDU	native	5	3
<i>Carex pensylvanica</i>	sedge	CXPENS	native	4	5
<i>Conopholis americana</i>	squaw-root	CONAME	native	10	5
<i>Cynoglossum officinale</i>	hounds-tongue	CYNOFF	non-native	0	5
<i>Danthonia spicata</i>	poverty grass; oatgrass	DANSPI	native	4	5
<i>Epipactis helleborine</i>	helleborine	EPIHEL	non-native	0	0
<i>Festuca occidentalis</i>	western fescue	FESOCC	native	6	5
<i>Fraxinus nigra</i>	black ash	FRANIG	native	6	-3
<i>Galium triflorum</i>	fragrant bedstraw	GALTRR	native	4	3
<i>Hypericum perforatum</i>	common st. johns-wort	HYPPER	non-native	0	5
<i>Juniperus communis</i>	common or ground juniper	JUNCOI	native	4	3
<i>Maianthemum canadense</i>	canada mayflower	MAICAN	native	4	3
<i>Maianthemum stellatum</i>	starry false solomon-seal	MAISTE	native	5	0
<i>Melampyrum lineare</i>	cow-wheat	MELLIN	native	6	3
<i>Oryzopsis asperifolia</i>	rough-leaved rice-grass	ORYASP	native	6	5
<i>Picea glauca</i>	white spruce	PICGLA	native	3	3
<i>Pinus resinosa</i>	red pine	PINRES	native	6	3
<i>Pinus strobus</i>	white pine	PINSTR	native	3	3
<i>Poa nemoralis</i>	bluegrass	POANEM	non-native	0	3
<i>Poa pratensis</i>	kentucky bluegrass	POAPRA	non-native	0	3
<i>Polygala paucifolia</i>	gay-wings	POLPAU	native	7	3
<i>Populus balsamifera</i>	balsam poplar	POPBAL	native	2	-3
<i>Populus tremuloides</i>	quaking aspen	POPTRE	native	1	0
<i>Pteridium aquilinum</i>	bracken fern	PTEAQU	native	0	3
<i>Quercus rubra</i>	red oak	QUERUB	native	5	3
<i>Rosa palustris</i>	swamp rose	ROSPAL	native	5	-5
<i>Schizachne purpurascens</i>	false melic	SCHPUP	native	5	3
<i>Spinulum annotinum</i>	stiff clubmoss	SPIANN	native	5	0
<i>Taraxacum officinale</i>	common dandelion	TAROFF	non-native	0	3
<i>Thuja occidentalis</i>	arbor vitae	THUOCC	native	4	-3
<i>Trientalis borealis</i>	star-flower	TRIBOR	native	5	0
<i>Vaccinium angustifolium</i>	low sweet blueberry	VACANG	native	4	3

**Appendix 2.4. Harbor Island Great Lakes Marsh FQA.**

Conservatism-Based Metrics:

Total Mean C:	4.6
Native Mean C:	5.2
Total FQI:	47.6
Native FQI:	50.7
Adjusted FQI:	49
% C value 0:	14
% C value 1-3:	23.4
% C value 4-6:	38.3
% C value 7-10:	24.3
Native Tree Mean C:	2.9
Native Shrub Mean C:	7.3
Native Herbaceous Mean C:	5.3

Species Richness:

Total Species:	107	
Native Species:	95	88.80%
Non-native Species:	12	11.20%

Species Wetness:

Mean Wetness:	-3.4
Native Mean Wetness:	-3.9

Physiognomy Metrics:

Tree:	7	6.50%
Shrub:	4	3.70%
Vine:	2	1.90%
Forb:	56	52.30%
Grass:	11	10.30%
Sedge:	22	20.60%
Rush:	3	2.80%
Fern:	2	1.90%
Bryophyte:	0	0%

Duration Metrics:

Annual:	7	6.50%
Perennial:	95	88.80%
Biennial:	5	4.70%
Native Annual:	4	3.70%
Native Perennial:	89	83.20%
Native Biennial:	2	1.90%

Appendix 2.4. Harbor Island Great Lakes Marsh FQA., continued.

Scientific Name	Common Name	Acronym	Native?	C	W
<i>Abies balsamea</i>	balsam fir	ABIBAL	native	3	0
<i>Acer rubrum</i>	red maple	ACERUB	native	1	0
<i>Agrostis gigantea</i>	redtop	AGRIGI	non-native	0	-3
<i>Agrostis scabra</i>	ticklegrass	AGRSCA	native	4	0
<i>Alnus incana</i>	speckled alder	ALNINC	native	5	-3
<i>Asclepias incarnata</i>	swamp milkweed	ASCINC	native	6	-5
<i>Betula papyrifera</i>	paper birch	BETPAP	native	2	3
<i>Bidens beckii</i>	water-marigold	BIDBEC	native	10	-5
<i>Bromus ciliatus</i>	fringed brome	BROCIL	native	6	-3
<i>Calamagrostis canadensis</i>	blue-joint	CALCAN	native	3	-5
<i>Campanula aparinoides</i>	marsh bellflower	CAMAPA	native	7	-5
<i>Capsella bursa-pastoris</i>	shepherds-purse	CAPBUR	non-native	0	3
<i>Cardamine pensylvanica</i>	pennsylvania bitter cress	CARPEN	native	1	-3
<i>Carex buxbaumii</i>	sedge	CXBUXB	native	10	-5
<i>Carex crawei</i>	sedge	CXCRAE	native	10	-3
<i>Carex diandra</i>	sedge	CXDIAN	native	8	-5
<i>Carex disperma</i>	sedge	CXDISP	native	10	-5
<i>Carex flava</i>	sedge	CXFLAV	native	4	-5
<i>Carex hystericina</i>	sedge	CXHYST	native	2	-5
<i>Carex lacustris</i>	sedge	CXLACU	native	6	-5
<i>Carex lasiocarpa</i>	sedge	CXLASI	native	8	-5
<i>Carex pellita</i>	sedge	CXPELL	native	2	-5
<i>Carex sterilis</i>	sedge	CXSTER	native	10	-5
<i>Carex stipata</i>	sedge	CXSTIP	native	1	-5
<i>Carex stricta</i>	sedge	CXSTRI	native	4	-5
<i>Carex utriculata</i>	sedge	CXUTRI	native	5	-5
<i>Carex vulpinoidea</i>	sedge	CXVULP	native	1	-5
<i>Cirsium arvense</i>	canada thistle	CIRARV	non-native	0	3
<i>Cirsium palustre</i>	marsh thistle	CIRPAL	non-native	0	-3
<i>Cirsium vulgare</i>	bull thistle	CIRVUL	non-native	0	3
<i>Cladium mariscoides</i>	twig-rush	CLAMAR	native	10	-5
<i>Comarum palustre</i>	marsh cinquefoil	COMPAL	native	7	-5
<i>Dasiphora fruticosa</i>	shrubby cinquefoil	DASFRU	native	8	-3
<i>Dichanthelium implicatum</i>	panic grass	DICIMP	native	3	0
<i>Dichanthelium lindheimeri</i>	panic grass	DICLID	native	8	-5
<i>Eleocharis elliptica</i>	golden-seeded spike rush	ELEELL	native	6	-5
<i>Eleocharis quinqueflora</i>	spike-rush	ELEQUI	native	10	-5
<i>Elodea canadensis</i>	common waterweed	ELOCAN	native	1	-5
<i>Erigeron annuus</i>	daisy fleabane	ERIANN	native	0	3
<i>Erucastrum gallicum</i>	dog mustard	ERUGAL	non-native	0	3
<i>Eupatorium perfoliatum</i>	boneset	EUPPER	native	4	-3
<i>Fraxinus nigra</i>	black ash	FRANIG	native	6	-3
<i>Fraxinus pennsylvanica</i>	red ash	FRAPEN	native	2	-3
<i>Galium asprellum</i>	rough bedstraw	GALASP	native	5	-5
<i>Galium palustre</i>	marsh bedstraw	GALPAL	native	3	-5
<i>Hydrocharis morsus-ranae</i>	european frogs-bit	HYDMOR	non-native	0	-5

**Appendix 2.4.** Harbor Island Great Lakes Marsh FQA., continued.

Scientific Name	Common Name	Acronym	Native?	C	W
<i>Hypericum majus</i>	larger canada st. johns-wort	HYPMAJ	native	4	-3
<i>Hypericum perforatum</i>	common st. johns-wort	HYPPER	non-native	0	5
<i>Impatiens capensis</i>	spotted touch-me-not	IMPCAP	native	2	-3
<i>Iris versicolor</i>	wild blue flag	IRIVER	native	5	-5
<i>Juncus balticus</i>	rush	JUNBAL	native	4	-5
<i>Juncus canadensis</i>	canadian rush	JUNCAN	native	6	-5
<i>Juncus effusus</i>	soft-stemmed rush	JUNEFF	native	3	-5
<i>Lathyrus palustris</i>	marsh pea	LATPAL	native	7	-3
<i>Lemna turionifera</i>	red duckweed	LEMTUR	native	5	-5
<i>Lobelia kalmii</i>	bog lobelia	LOBKAL	native	10	-5
<i>Lycopus americanus</i>	common water horehound	LYCAME	native	2	-5
<i>Lycopus uniflorus</i>	northern bugle weed	LYCUNI	native	2	-5
<i>Lysimachia thyrsiflora</i>	tufted loosestrife	LYSTHY	native	6	-5
<i>Mentha canadensis</i>	wild mint	MENCAS	native	3	-3
<i>Myrica gale</i>	sweet gale	MYRGAL	native	6	-5
<i>Myriophyllum spicatum</i>	eurasian water-milfoil	MYRSPI	non-native	0	-5
<i>Najas flexilis</i>	slender naiad	NAJFLE	native	5	-5
<i>Nuphar variegata</i>	yellow pond-lily	NUPVAR	native	7	-5
<i>Nymphaea odorata</i>	sweet-scented waterlily	NYMODO	native	6	-5
<i>Onoclea sensibilis</i>	sensitive fern	ONOSEN	native	2	-3
<i>Persicaria amphibia</i>	water smartweed	PERAMP	native	6	-5
<i>Phalaris arundinacea</i>	reed canary grass	PHAARU	native	0	-3
<i>Phragmites australis</i> var. <i>americanus</i>	reed	PHRAUM	native	5	-3
<i>Platanthera aquilonis</i>	northern green orchid	PLAAQU	native	5	-3
<i>Poa palustris</i>	fowl meadow grass	POAPAS	native	3	-3
<i>Poa pratensis</i>	kentucky bluegrass	POAPRA	non-native	0	3
<i>Populus balsamifera</i>	balsam poplar	POPBAL	native	2	-3
<i>Potamogeton foliosus</i>	leafy pondweed	POTFOL	native	4	-5
<i>Potamogeton friesii</i>	friess pondweed	POTFRI	native	6	-5
<i>Potamogeton gramineus</i>	pondweed	POTGRM	native	5	-5
<i>Potamogeton natans</i>	pondweed	POTNAT	native	5	-5
<i>Potamogeton richardsonii</i>	richardsons pondweed	POTRIC	native	5	-5
<i>Potamogeton robbinsii</i>	pondweed	POTROB	native	10	-5
<i>Potamogeton vaseyi</i>	vaseys pondweed	POTVAS	native	10	-5
<i>Potamogeton zosteriformis</i>	flat-stemmed pondweed	POTZOS	native	5	-5
<i>Potentilla anserina</i>	silverweed	POTANS	native	5	-3
<i>Potentilla norvegica</i>	rough cinquefoil	POTNOR	native	0	0
<i>Primula mistassinica</i>	birds-eye primrose	PRIMIS	native	10	-3
<i>Proserpinaca palustris</i>	mermaid-weed	PROPAL	native	6	-5
<i>Ranunculus reptans</i>	creeping buttercup	RANRET	native	8	-3
<i>Rorippa palustris</i>	yellow cress	RORPAL	native	1	-5
<i>Sagittaria graminea</i>	grass-leaved arrowhead	SAGGRA	native	10	-5
<i>Salix cordata</i>	sand-dune willow	SALCOR	native	10	0
<i>Schoenoplectus acutus</i>	hardstem bulrush	SCHACU	native	5	-5
<i>Schoenoplectus pungens</i>	threesquare	SCHPUN	native	5	-5
<i>Schoenoplectus tabernaemontani</i>	softstem bulrush	SCHTAB	native	4	-5



**Appendix 2.4.** Harbor Island Great Lakes Marsh FQA., continued.

Scientific Name	Common Name	Acronym	Native?	C	W
<i>Scirpus atrovirens</i>	bulrush	SCIATV	native	3	-5
<i>Scirpus cyperinus</i>	wool-grass	SCICYP	native	5	-5
<i>Scutellaria galericulata</i>	marsh skullcap	SCUGAL	native	5	-5
<i>Sparganium fluctuans</i>	bur-reed	SPAFLU	native	10	-5
<i>Sphenopholis intermedia</i>	slender wedgegrass	SPHINT	native	4	0
<i>Thelypteris palustris</i>	marsh fern	THEPAL	native	2	-3
<i>Thuja occidentalis</i>	arbor vitae	THUOCC	native	4	-3
<i>Triadenum fraseri</i>	marsh st. johns-wort	TRIFRA	native	6	-5
<i>Trifolium campestre</i>	low hop clover	TRICAM	non-native	0	5
<i>Typha latifolia</i>	broad-leaved cat-tail	TYPLAT	native	1	-5
<i>Utricularia cornuta</i>	horned bladderwort	UTRCOR	native	10	-5
<i>Vallisneria americana</i>	eel-grass	VALAME	native	7	-5
<i>Verbascum thapsus</i>	common mullein	VERTHA	non-native	0	5
<i>Verbena hastata</i>	blue vervain	VERHAS	native	4	-3
<i>Viola nephrophylla</i>	northern bog violet	VIONEP	native	8	-3

**Appendix 2.5.** Harbor Island Limestone Cobble Shore FQA.

Conservatism-Based Metrics:

Total Mean C:	3.5
Native Mean C:	4.1
Total FQI:	35.5
Native FQI:	38.5
Adjusted FQI:	37.9
% C value 0:	19.4
% C value 1-3:	34
% C value 4-6:	30.1
% C value 7-10:	16.5
Native Tree Mean C:	2.8
Native Shrub Mean C:	2
Native Herbaceous Mean C:	4.4

Species Richness:

Total Species:	103	
Native Species:	88	85.40%
Non-native Species:	15	14.60%

Species Wetness:

Mean Wetness:	-1.8
Native Mean Wetness:	-2.4

Physiognomy Metrics:

Tree:	12	11.70%
Shrub:	2	1.90%
Vine:	2	1.90%
Forb:	43	41.70%
Grass:	11	10.70%
Sedge:	21	20.40%
Rush:	7	6.80%
Fern:	5	4.90%
Bryophyte:	0	0%

Duration Metrics:

Annual:	7	6.80%
Perennial:	88	85.40%
Biennial:	8	7.80%
Native Annual:	6	5.80%
Native Perennial:	79	76.70%
Native Biennial:	3	2.90%

**Appendix 2.5.** Harbor Island Limestone Cobble Shore FQA, continued.

Scientific Name	Common Name	Acronym	Native?	C	W
<i>Abies balsamea</i>	balsam fir	ABIBAL	native	3	0
<i>Acer rubrum</i>	red maple	ACERUB	native	1	0
<i>Acer saccharum</i>	sugar maple	ACESAU	native	5	3
<i>Agalinis purpurea</i>	purple false foxglove	AGAPUR	native	7	-3
<i>Agrostis gigantea</i>	redtop	AGRGIG	non-native	0	-3
<i>Anaphalis margaritacea</i>	pearly everlasting	ANAMAR	native	3	5
<i>Anemone canadensis</i>	canada anemone	ANECAN	native	4	-3
<i>Arabis pycnocarpa</i>	hairy rock cress	ARAPYC	native	6	3
<i>Barbarea vulgaris</i>	yellow rocket	BARVUL	non-native	0	0
<i>Betula papyrifera</i>	paper birch	BETPAP	native	2	3
<i>Calamagrostis canadensis</i>	blue-joint	CALCAN	native	3	-5
<i>Cardamine pensylvanica</i>	pennsylvania bitter cress	CARPEN	native	1	-3
<i>Carex aquatilis</i>	sedge	CXAQUA	native	7	-5
<i>Carex aurea</i>	sedge	CXAURE	native	3	-3
<i>Carex bebbii</i>	sedge	CXBEBB	native	4	-5
<i>Carex buxbaumii</i>	sedge	CXBUXB	native	10	-5
<i>Carex crawei</i>	sedge	CXCRAE	native	10	-3
<i>Carex flava</i>	sedge	CXFLAV	native	4	-5
<i>Carex granularis</i>	sedge	CXGRAN	native	2	-3
<i>Carex hystericina</i>	sedge	CXHYST	native	2	-5
<i>Carex lasiocarpa</i>	sedge	CXLASI	native	8	-5
<i>Carex pellita</i>	sedge	CXPELL	native	2	-5
<i>Carex scoparia</i>	sedge	CXSCOP	native	4	-3
<i>Carex stricta</i>	sedge	CXSTRI	native	4	-5
<i>Carex tetanica</i>	sedge	CXTETA	native	9	-3
<i>Carex viridula</i>	sedge	CXVIRU	native	4	-5
<i>Carex vulpinoidea</i>	sedge	CXVULP	native	1	-5
<i>Cirsium arvense</i>	canada thistle	CIRARV	non-native	0	3
<i>Cirsium palustre</i>	marsh thistle	CIRPAL	non-native	0	-3
<i>Cirsium vulgare</i>	bull thistle	CIRVUL	non-native	0	3
<i>Cladium mariscoides</i>	twig-rush	CLAMAR	native	10	-5
<i>Conyza canadensis</i>	horseweed	CONCAN	native	0	3
<i>Cornus amomum</i>	silky dogwood	CORAMO	native	2	-3
<i>Cynoglossum officinale</i>	hounds-tongue	CYNOFF	non-native	0	5
<i>Dichanthelium boreale</i>	northern panic grass	DICBOR	native	7	0
<i>Dichanthelium implicatum</i>	panic grass	DICIMP	native	3	0
<i>Dichanthelium lindheimeri</i>	panic grass	DICLID	native	8	-5
<i>Eleocharis elliptica</i>	golden-seeded spike rush	ELEELL	native	6	-5
<i>Eleocharis quinqueflora</i>	spike-rush	ELEQUI	native	10	-5
<i>Elymus canadensis</i>	canada wild rye	ELYCAN	native	5	3
<i>Elymus trachycaulus</i>	slender wheatgrass	ELYTRA	native	8	3
<i>Epilobium coloratum</i>	cinnamon willow-herb	EPICOL	native	3	-5
<i>Equisetum arvense</i>	common horsetail	EQUARV	native	0	0
<i>Equisetum sylvaticum</i>	woodland horsetail	EQUSYL	native	5	-3
<i>Equisetum variegatum</i>	variegated scouring rush	EQUVAR	native	6	-3
<i>Erigeron annuus</i>	daisy fleabane	ERIANN	native	0	3

**Appendix 2.5.** Harbor Island Limestone Cobble Shore FQA, continued.

Scientific Name	Common Name	Acronym	Native?	C	W
<i>Erigeron philadelphicus</i>	philadelphia fleabane	ERIPHI	native	2	0
<i>Fraxinus pennsylvanica</i>	red ash	FRAPEN	native	2	-3
<i>Halenia deflexa</i>	spurred gentian	HALDEF	native	7	0
<i>Hordeum jubatum</i>	squirrel-tail grass	HORJUB	non-native	0	0
<i>Hypericum perforatum</i>	common st. johns-wort	HYPPER	non-native	0	5
<i>Impatiens capensis</i>	spotted touch-me-not	IMPCAP	native	2	-3
<i>Iris versicolor</i>	wild blue flag	IRIVER	native	5	-5
<i>Juncus articulatus</i>	jointed rush	JUNART	native	3	-5
<i>Juncus balticus</i>	rush	JUNBAL	native	4	-5
<i>Juncus brachycephalus</i>	rush	JUNBRP	native	7	-5
<i>Juncus canadensis</i>	canadian rush	JUNCAN	native	6	-5
<i>Juncus dudleyi</i>	dudleys rush	JUNDUD	native	1	-3
<i>Juncus effusus</i>	soft-stemmed rush	JUNEFF	native	3	-5
<i>Juncus tenuis</i>	path rush	JUNTEN	native	1	0
<i>Larix laricina</i>	tamarack	LARLAR	native	5	-3
<i>Lathyrus palustris</i>	marsh pea	LATPAL	native	7	-3
<i>Leucanthemum vulgare</i>	ox-eye daisy	LEUVUL	non-native	0	5
<i>Lobelia kalmii</i>	bog lobelia	LOBKAL	native	10	-5
<i>Lycopus americanus</i>	common water horehound	LYCAME	native	2	-5
<i>Medicago lupulina</i>	black medick	MEDLUP	non-native	0	3
<i>Ostrya virginiana</i>	ironwood; hop-hornbeam	OSTVIR	native	5	3
<i>Persicaria amphibia</i>	water smartweed	PERAMP	native	6	-5
<i>Phalaris arundinacea</i>	reed canary grass	PHAARU	native	0	-3
<i>Phragmites australis</i> var. <i>americanus</i>	reed	PHRAUM	native	5	-3
<i>Picea glauca</i>	white spruce	PICGLA	native	3	3
<i>Populus balsamifera</i>	balsam poplar	POPBAL	native	2	-3
<i>Populus tremuloides</i>	quaking aspen	POPTRE	native	1	0
<i>Potentilla anserina</i>	silverweed	POTANS	native	5	-3
<i>Potentilla norvegica</i>	rough cinquefoil	POTNOR	native	0	0
<i>Primula mistassinica</i>	birds-eye primrose	PRIMIS	native	10	-3
<i>Rorippa palustris</i>	yellow cress	RORPAL	native	1	-5
<i>Rubus strigosus</i>	wild red raspberry	RUBSTR	native	2	0
<i>Rumex crispus</i>	curly dock	RUMCRI	non-native	0	0
<i>Schizachyrium scoparium</i>	little bluestem	SCHSCO	native	5	3
<i>Schoenoplectus pungens</i>	threesquare	SCHPUN	native	5	-5
<i>Schoenoplectus tabernaemontani</i>	softstem bulrush	SCHTAB	native	4	-5
<i>Scirpus atrovirens</i>	bulrush	SCIATV	native	3	-5
<i>Scutellaria galericulata</i>	marsh skullcap	SCUGAL	native	5	-5
<i>Selaginella eclipes</i>	selaginella	SELECL	native	5	-3
<i>Sisyrinchium montanum</i>	mountain blue-eyed-grass	SISMON	native	4	0
<i>Symphotrichum puniceum</i>	swamp aster	SYMPUN	native	5	-5
<i>Taraxacum officinale</i>	common dandelion	TAROFF	non-native	0	3
<i>Teucrium canadense</i>	wood-sage	TEUCAN	native	4	-3
<i>Thelypteris palustris</i>	marsh fern	THEPAL	native	2	-3
<i>Thuja occidentalis</i>	arbor vitae	THUOCC	native	4	-3
<i>Trifolium repens</i>	white clover	TRIREP	non-native	0	3

**Appendix 2.5.** Harbor Island Limestone Cobble Shore FQA, continued.

Scientific Name	Common Name	Acronym	Native?	C	W
<i>Typha angustifolia</i>	narrow-leaved cat-tail	TYPANG	non-native	0	-5
<i>Typha latifolia</i>	broad-leaved cat-tail	TYPLAT	native	1	-5
<i>Ulmus americana</i>	american elm	ULMAME	native	1	-3
<i>Urtica dioica</i>	stinging nettle	URTDIO	native	1	0
<i>Verbascum thapsus</i>	common mullein	VERTHA	non-native	0	5
<i>Verbena hastata</i>	blue vervain	VERHAS	native	4	-3
<i>Veronica anagallis-aquatica</i>	water speedwell	VERANA	native	4	-5
<i>Viola labradorica</i>	dog violet	VIOLAB	native	3	0
<i>Viola nephrophylla</i>	northern bog violet	VIONEP	native	8	-3
<i>Viola sororia</i>	common blue violet	VIOSOR	native	1	0
<i>Vitis riparia</i>	river-bank grape	VITRIP	native	3	0

**Appendix 2.6.** Harbor Island Mesic Northern Forest FQA.

Conservatism-Based Metrics:

Total Mean C:	3.6
Native Mean C:	4.2
Total FQI:	22.8
Native FQI:	24.5
Adjusted FQI:	38.7
% C value 0:	17.5
% C value 1-3:	25
% C value 4-6:	50
% C value 7-10:	7.5
Native Tree Mean C:	3.4
Native Shrub Mean C:	4.3
Native Herbaceous Mean C:	4.7

Species Richness:

Total Species:	40	
Native Species:	34	85%
Non-native Species:	6	15%

Species Wetness:

Mean Wetness:	2.1
Native Mean Wetness:	1.9

Physiognomy Metrics:

Tree:	12	30%
Shrub:	3	7.50%
Vine:	0	0%
Forb:	13	32.50%
Grass:	6	15%
Sedge:	4	10%
Rush:	0	0%
Fern:	2	5%
Bryophyte:	0	0%

Duration Metrics:

Annual:	1	2.50%
Perennial:	37	92.50%
Biennial:	2	5%
Native Annual:	1	2.50%
Native Perennial:	32	80%
Native Biennial:	1	2.50%

**Appendix 2.6.** Harbor Island Mesic Northern Forest FQA, continued.

Scientific Name	Common Name	Acronym	Native?	C	W
<i>Abies balsamea</i>	balsam fir	ABIBAL	native	3	0
<i>Acer rubrum</i>	red maple	ACERUB	native	1	0
<i>Acer saccharum</i>	sugar maple	ACESAU	native	5	3
<i>Anaphalis margaritacea</i>	pearly everlasting	ANAMAR	native	3	5
<i>Asclepias syriaca</i>	common milkweed	ASCSYR	native	1	5
<i>Betula papyrifera</i>	paper birch	BETPAP	native	2	3
<i>Botrypus virginianus</i>	rattlesnake fern	BOTVIR	native	5	3
<i>Calamagrostis canadensis</i>	blue-joint	CALCAN	native	3	-5
<i>Carex arctata</i>	sedge	CXARTT	native	3	5
<i>Carex aurea</i>	sedge	CXAURE	native	3	-3
<i>Carex deweyana</i>	sedge	CXDEWE	native	3	3
<i>Carex gracillima</i>	sedge	CXGRAA	native	4	3
<i>Carex intumescens</i>	sedge	CXINTU	native	3	-3
<i>Carex leptoneura</i>	sedge	CXLEPO	native	3	0
<i>Carex ormostachya</i>	sedge	CXORMO	native	5	5
<i>Carex pedunculata</i>	sedge	CXPEDU	native	5	3
<i>Carex pennsylvanica</i>	sedge	CXPENS	native	4	5
<i>Carex retrorsa</i>	sedge	CXRETS	native	3	-5
<i>Carex rosea</i>	curly-styled wood sedge	CXROSE	native	2	5
<i>Carex stipata</i>	sedge	CXSTIP	native	1	-5
<i>Carex tuckermanii</i>	sedge	CXTUCK	native	8	-5
<i>Cerastium fontanum</i>	mouse-ear chickweed	CERFON	non-native	0	3
<i>Cinna latifolia</i>	wood reedgrass	CINLAT	native	5	-3
<i>Cirsium arvense</i>	canada thistle	CIRARV	non-native	0	3
<i>Cirsium palustre</i>	marsh thistle	CIRPAL	non-native	0	-3
<i>Cirsium vulgare</i>	bull thistle	CIRVUL	non-native	0	3
<i>Clinopodium vulgare</i>	wild-basil	CLIVUL	native	3	5
<i>Conopholis americana</i>	squaw-root	CONAME	native	10	5
<i>Cynoglossum officinale</i>	hounds-tongue	CYNOFF	non-native	0	5
<i>Danthonia spicata</i>	poverty grass; oatgrass	DANSPI	native	4	5
<i>Dendrolycopodium dendroideum</i>	tree clubmoss	DENDEN	native	5	3
<i>Dendrolycopodium obscurum</i>	ground-pine	DENOBS	native	5	3
<i>Dryopteris carthusiana</i>	spinulose woodfern	DRYCAR	native	5	-3
<i>Dryopteris intermedia</i>	evergreen woodfern	DRYINT	native	5	0
<i>Elymus hystrix</i> ; <i>hystrix patula</i>	bottlebrush grass	ELYHYS	native	5	3
<i>Epipactis helleborine</i>	helleborine	EPIHEL	non-native	0	0
<i>Eurybia macrophylla</i> ; aster m.	big-leaved aster	EURMAC	native	4	5
<i>Fraxinus americana</i>	white ash	FRAAME	native	5	3
<i>Fraxinus pennsylvanica</i>	red ash	FRAPEN	native	2	-3
<i>Galeopsis tetrahit</i>	hemp-nettle	GALTET	non-native	0	3
<i>Galium palustre</i>	marsh bedstraw	GALPAL	native	3	-5
<i>Galium triflorum</i>	fragrant bedstraw	GALTRR	native	4	3
<i>Glyceria striata</i>	fowl manna grass	GLYSTR	native	4	-5
<i>Gymnocarpium dryopteris</i>	oak fern	GYMDRY	native	5	3
<i>Hackelia deflexa</i>	stickseed	HACDEF	native	2	5
<i>Hackelia virginiana</i>	beggars lice	HACVIR	native	1	3

**Appendix 2.6.** Harbor Island Mesic Northern Forest FQA, continued.

Scientific Name	Common Name	Acronym	Native?	C	W
<i>Halenia deflexa</i>	spurred gentian	HALDEF	native	7	0
<i>Hypericum perforatum</i>	common st. johns-wort	HYPPER	non-native	0	5
<i>Juniperus communis</i>	common or ground juniper	JUNCOI	native	4	3
<i>Lathyrus ochroleucus</i>	pale vetchling	LATTOCH	native	8	5
<i>Lithospermum officinale</i>	gromwell	LITOFF	non-native	0	5
<i>Maianthemum canadense</i>	canada mayflower	MAICAN	native	4	3
<i>Maianthemum racemosum</i>	false spikenard	MAIRAC	native	5	3
<i>Mitella nuda</i>	naked miterwort	MITNUD	native	8	-3
<i>Muhlenbergia mexicana</i>	leafy satin grass	MUHMEX	native	3	-3
<i>Mycelis muralis</i>	wall lettuce	MYCMUR	non-native	0	5
<i>Onoclea sensibilis</i>	sensitive fern	ONOSEN	native	2	-3
<i>Oryzopsis asperifolia</i>	rough-leaved rice-grass	ORYASP	native	6	5
<i>Ostrya virginiana</i>	ironwood; hop-hornbeam	OSTVIR	native	5	3
<i>Packera glabella</i>	yellowtop	PACGLA	non-native	0	-3
<i>Picea glauca</i>	white spruce	PICGLA	native	3	3
<i>Pinus resinosa</i>	red pine	PINRES	native	6	3
<i>Pinus strobus</i>	white pine	PINSTR	native	3	3
<i>Poa alsodes</i>	bluegrass	POAALS	native	9	0
<i>Poa compressa</i>	canada bluegrass	POACOM	non-native	0	3
<i>Poa nemoralis</i>	bluegrass	POANEM	non-native	0	3
<i>Poa palustris</i>	fowl meadow grass	POAPAS	native	3	-3
<i>Poa pratensis</i>	kentucky bluegrass	POAPRA	non-native	0	3
<i>Poa saltuensis</i>	bluegrass	POASAL	native	5	5
<i>Polygonatum pubescens</i>	downy solomon seal	POLPUB	native	5	5
<i>Populus balsamifera</i>	balsam poplar	POPBAL	native	2	-3
<i>Populus tremuloides</i>	quaking aspen	POPTRE	native	1	0
<i>Prunus pensylvanica</i>	pin cherry	PRUPEN	native	3	3
<i>Pteridium aquilinum</i>	bracken fern	PTEAQU	native	0	3
<i>Quercus rubra</i>	red oak	QUERUB	native	5	3
<i>Ranunculus abortivus</i>	small-flowered buttercup	RANABO	native	0	0
<i>Ranunculus acris</i>	tall or common buttercup	RANACR	non-native	0	0
<i>Rosa acicularis</i>	wild rose	ROSACI	native	4	3
<i>Rosa rubiginosa</i>	sweetbrier	ROSRUB	non-native	0	3
<i>Rubus strigosus</i>	wild red raspberry	RUBSTR	native	2	0
<i>Sambucus racemosa</i>	red-berried elder	SAMRAC	native	3	3
<i>Schizachne purpurascens</i>	false melic	SCHPUP	native	5	3
<i>Scirpus atrovirens</i>	bulrush	SCIATV	native	3	-5
<i>Scutellaria galericulata</i>	marsh skullcap	SCUGAL	native	5	-5
<i>Scutellaria lateriflora</i>	mad-dog skullcap	SCULAT	native	5	-5
<i>Sorbus decora</i>	mountain-ash	SORDEC	native	4	3
<i>Spinulum annotinum</i>	stiff clubmoss	SPIANN	native	5	0
<i>Symphyotrichum ciliolatum</i>	northern heart-leaved aster	SYMCI	native	4	5
<i>Symphyotrichum lateriflorum</i>	calico aster	SYMLAT	native	2	0
<i>Taraxacum officinale</i>	common dandelion	TAROFF	non-native	0	3
<i>Thelypteris noveboracensis</i>	new york fern	THENOV	native	5	0
<i>Thuja occidentalis</i>	arbor vitae	THUOCC	native	4	-3



**Appendix 2.6.** Harbor Island Mesic Northern Forest FQA, continued.

Scientific Name	Common Name	Acronym	Native?	C	W
<i>Trientalis borealis</i>	star-flower	TRIBOR	native	5	0
<i>Trifolium repens</i>	white clover	TRIREP	non-native	0	3
<i>Trillium grandiflorum</i>	common trillium	TRIGRA	native	5	3
<i>Urtica dioica</i>	stinging nettle	URTDIO	native	1	0
<i>Verbascum thapsus</i>	common mullein	VERTHA	non-native	0	5
<i>Veronica officinalis</i>	common speedwell	VEROOF	non-native	0	3
<i>Veronica serpyllifolia</i>	thyme-leaved speedwell	VERSER	non-native	0	0
<i>Viola blanda</i>	sweet white violet	VIOBLA	native	5	-3
<i>Viola labradorica</i>	dog violet	VIOLAB	native	3	0
<i>Vitis riparia</i>	river-bank grape	VITRIP	native	3	0

**Appendix 2.7. Harbor Island Rich Conifer Swamp FQA.**

Conservatism-Based Metrics:

Total Mean C:	4.4
Native Mean C:	4.8
Total FQI:	50.9
Native FQI:	53.2
Adjusted FQI:	46
% C value 0:	9.7
% C value 1-3:	24.6
% C value 4-6:	47.8
% C value 7-10:	17.9
Native Tree Mean C:	3.8
Native Shrub Mean C:	4.8
Native Herbaceous Mean C:	5

Species Richness:

Total Species:	134	
Native Species:	123	91.80%
Non-native Species:	11	8.20%

Species Wetness:

Mean Wetness:	-1.9
Native Mean Wetness:	-2.1

Physiognomy Metrics:

Tree:	17	12.70%
Shrub:	12	9%
Vine:	0	0%
Forb:	52	38.80%
Grass:	8	6%
Sedge:	29	21.60%
Rush:	0	0%
Fern:	16	11.90%
Bryophyte:	0	0%

Duration Metrics:

Annual:	1	0.70%
Perennial:	130	97%
Biennial:	3	2.20%
Native Annual:	1	0.70%
Native Perennial:	121	90.30%
Native Biennial:	1	0.70%

**Appendix 2.7.** Harbor Island Rich Conifer Swamp FQA, continued.

Scientific Name	Common Name	Acronym	Native?	C	W
<i>Abies balsamea</i>	balsam fir	ABIBAL	native	3	0
<i>Acer pensylvanicum</i>	striped maple	ACEPEN	native	5	3
<i>Acer rubrum</i>	red maple	ACERUB	native	1	0
<i>Acer saccharum</i>	sugar maple	ACESAU	native	5	3
<i>Acer spicatum</i>	mountain maple	ACESPI	native	5	3
<i>Agrostis gigantea</i>	redtop	AGRGIG	non-native	0	-3
<i>Agrostis scabra</i>	ticklegrass	AGRSCA	native	4	0
<i>Aralia nudicaulis</i>	wild sarsaparilla	ARANUD	native	5	3
<i>Betula alleghaniensis</i>	yellow birch	BETALL	native	7	0
<i>Betula papyrifera</i>	paper birch	BETPAP	native	2	3
<i>Calamagrostis canadensis</i>	blue-joint	CALCAN	native	3	-5
<i>Caltha palustris</i>	marsh-marigold	CALPAR	native	6	-5
<i>Campanula aparinoides</i>	marsh bellflower	CAMAPA	native	7	-5
<i>Cardamine pensylvanica</i>	pennsylvania bitter cress	CARPEN	native	1	-3
<i>Carex aquatilis</i>	sedge	CXAQUA	native	7	-5
<i>Carex arctata</i>	sedge	CXARTT	native	3	5
<i>Carex aurea</i>	sedge	CXAURE	native	3	-3
<i>Carex bebbii</i>	sedge	CXBEBB	native	4	-5
<i>Carex canescens</i>	sedge	CXCANE	native	8	-5
<i>Carex deweyana</i>	sedge	CXDEWE	native	3	3
<i>Carex diandra</i>	sedge	CXDIAN	native	8	-5
<i>Carex disperma</i>	sedge	CXDISP	native	10	-5
<i>Carex eburnea</i>	sedge	CXEBUR	native	7	3
<i>Carex gracillima</i>	sedge	CXGRAA	native	4	3
<i>Carex granularis</i>	sedge	CXGRAN	native	2	-3
<i>Carex interior</i>	sedge	CXINTE	native	3	-5
<i>Carex intumescens</i>	sedge	CXINTU	native	3	-3
<i>Carex lacustris</i>	sedge	CXLACU	native	6	-5
<i>Carex laxiflora</i>	sedge	CXLAXF	native	8	0
<i>Carex leptalea</i>	sedge	CXLEPA	native	5	-5
<i>Carex pedunculata</i>	sedge	CXPEDU	native	5	3
<i>Carex prairea</i>	sedge	CXPRAI	native	10	-3
<i>Carex pseudo-cyperus</i>	sedge	CXPSEU	native	5	-5
<i>Carex retrorsa</i>	sedge	CXRETS	native	3	-5
<i>Carex sterilis</i>	sedge	CXSTER	native	10	-5
<i>Carex stipata</i>	sedge	CXSTIP	native	1	-5
<i>Carex stricta</i>	sedge	CXSTRI	native	4	-5
<i>Carex trisperma</i>	sedge	CXTRIS	native	9	-5
<i>Carex tuckermanii</i>	sedge	CXTUCK	native	8	-5
<i>Carex vesicaria</i>	sedge	CXVESI	native	7	-5
<i>Cicuta bulbifera</i>	water hemlock	CICBUL	native	5	-5
<i>Cinna latifolia</i>	wood reedgrass	CINLAT	native	5	-3
<i>Circaea alpina</i>	small enchanters-nightshade	CIRALP	native	4	-3
<i>Cirsium palustre</i>	marsh thistle	CIRPAL	non-native	0	-3
<i>Clinopodium vulgare</i>	wild-basil	CLIVUL	native	3	5
<i>Coptis trifolia</i>	goldthread	COPTRI	native	5	-3

**Appendix 2.7.** Harbor Island Rich Conifer Swamp FQA, continued.

Scientific Name	Common Name	Acronym	Native?	C	W
<i>Cornus canadensis</i>	bunchberry	CORCAA	native	6	0
<i>Cornus sericea</i>	red-osier	CORSER	native	2	-3
<i>Cystopteris bulbifera</i>	bulblet fern	CYSBUL	native	5	-3
<i>Diervilla lonicera</i>	bush-honeysuckle	DIELON	native	4	5
<i>Dryopteris carthusiana</i>	spinulose woodfern	DRYCAR	native	5	-3
<i>Dryopteris cristata</i>	crested shield fern	DRYCRI	native	6	-5
<i>Dryopteris intermedia</i>	evergreen woodfern	DRYINT	native	5	0
<i>Eleocharis palustris</i>	spike-rush	ELEPAL	native	5	-5
<i>Epilobium hirsutum</i>	great hairy willow-herb	EPIHIR	non-native	0	-3
<i>Epilobium leptophyllum</i>	fen willow-herb	EPILEP	native	6	-5
<i>Epipactis helleborine</i>	helleborine	EPIHEL	non-native	0	0
<i>Equisetum arvense</i>	common horsetail	EQUARV	native	0	0
<i>Equisetum fluviatile</i>	water horsetail	EQUFLU	native	7	-5
<i>Equisetum scirpoides</i>	dwarf scouring rush	EQUSCI	native	7	0
<i>Equisetum sylvaticum</i>	woodland horsetail	EQUSYL	native	5	-3
<i>Fraxinus nigra</i>	black ash	FRANIG	native	6	-3
<i>Fraxinus pennsylvanica</i>	red ash	FRAPEN	native	2	-3
<i>Galium palustre</i>	marsh bedstraw	GALPAL	native	3	-5
<i>Galium tinctorium</i>	stiff bedstraw	GALTIN	native	5	-5
<i>Galium trifidum</i>	small bedstraw	GALTRD	native	6	-3
<i>Gaultheria hispida</i>	creeping-snowberry	GAUHIS	native	8	-3
<i>Glyceria striata</i>	fowl manna grass	GLYSTR	native	4	-5
<i>Gymnocarpium dryopteris</i>	oak fern	GYMDRY	native	5	3
<i>Hypericum perforatum</i>	common st. johns-wort	HYPPER	non-native	0	5
<i>Impatiens capensis</i>	spotted touch-me-not	IMPCAP	native	2	-3
<i>Iris versicolor</i>	wild blue flag	IRIVER	native	5	-5
<i>Larix laricina</i>	tamarack	LARLAR	native	5	-3
<i>Lemna turionifera</i>	red duckweed	LEMTUR	native	5	-5
<i>Linnaea borealis</i>	twinline	LINBOR	native	6	0
<i>Lonicera canadensis</i>	canadian fly honeysuckle	LONCAN	native	5	3
<i>Lycopus uniflorus</i>	northern bugle weed	LYCUNI	native	2	-5
<i>Lysimachia terrestris</i>	swamp-candles	LYSTER	native	6	-5
<i>Lysimachia thyrsiflora</i>	tufted loosestrife	LYSTHY	native	6	-5
<i>Maianthemum canadense</i>	canada mayflower	MAICAN	native	4	3
<i>Matteuccia struthiopteris</i>	ostrich fern	MATSTR	native	3	0
<i>Mitella nuda</i>	naked miterwort	MITNUD	native	8	-3
<i>Moneses uniflora</i>	one-flowered pyrola	MONEUN	native	8	0
<i>Mycelis muralis</i>	wall lettuce	MYCMUR	non-native	0	5
<i>Nuphar advena</i>	yellow pond-lily	NUPADV	native	8	-5
<i>Onoclea sensibilis</i>	sensitive fern	ONOSEN	native	2	-3
<i>Orthilia secunda</i>	one-sided pyrola	ORTSEC	native	7	0
<i>Osmunda cinnamomea</i>	cinnamon fern	OSMCIN	native	5	-3
<i>Osmunda regalis</i>	royal fern	OSMREG	native	5	-5
<i>Persicaria amphibia</i>	water smartweed	PERAMP	native	6	-5
<i>Phegopteris hexagonoptera</i>	broad beech-fern	PHEHEX	native	8	3
<i>Picea glauca</i>	white spruce	PICGLA	native	3	3

**Appendix 2.7.** Harbor Island Rich Conifer Swamp FQA, continued.

Scientific Name	Common Name	Acronym	Native?	C	W
<i>Picea mariana</i>	black spruce	PICMAR	native	6	-3
<i>Poa palustris</i>	fowl meadow grass	POAPAS	native	3	-3
<i>Poa pratensis</i>	kentucky bluegrass	POAPRA	non-native	0	3
<i>Polygala paucifolia</i>	gay-wings	POLPAU	native	7	3
<i>Populus balsamifera</i>	balsam poplar	POPBAL	native	2	-3
<i>Populus tremuloides</i>	quaking aspen	POPTRE	native	1	0
<i>Potamogeton natans</i>	pondweed	POTNAT	native	5	-5
<i>Ranunculus abortivus</i>	small-flowered buttercup	RANABO	native	0	0
<i>Ranunculus acris</i>	tall or common buttercup	RANACR	non-native	0	0
<i>Ranunculus recurvatus</i>	hooked crowfoot	RANREC	native	5	-3
<i>Ribes hirtellum</i>	swamp gooseberry	RIBHIR	native	6	-3
<i>Ribes lacustre</i>	swamp black currant	RIBLAC	native	6	-3
<i>Rubus pubescens</i>	dwarf raspberry	RUBPUB	native	4	-3
<i>Rubus strigosus</i>	wild red raspberry	RUBSTR	native	2	0
<i>Salix bebbiana</i>	bebb's willow	SALBEB	native	1	-3
<i>Scirpus atrovirens</i>	bulrush	SCIATV	native	3	-5
<i>Scirpus cyperinus</i>	wool-grass	SCICYP	native	5	-5
<i>Scutellaria galericulata</i>	marsh skullcap	SCUGAL	native	5	-5
<i>Scutellaria lateriflora</i>	mad-dog skullcap	SCULAT	native	5	-5
<i>Sium suave</i>	water-parsnip	SIUSUA	native	5	-5
<i>Sorbus americana</i>	american mountain-ash	SORAME	native	4	0
<i>Sorbus decora</i>	mountain-ash	SORDEC	native	4	3
<i>Sparganium fluctuans</i>	bur-reed	SPAFLU	native	10	-5
<i>Sphenopholis intermedia</i>	slender wedgrass	SPHINT	native	4	0
<i>Symphyotrichum lateriflorum</i>	calico aster	SYMLAT	native	2	0
<i>Symphyotrichum puniceum</i>	swamp aster	SYMPUN	native	5	-5
<i>Taraxacum officinale</i>	common dandelion	TAROFF	non-native	0	3
<i>Taxus canadensis</i>	yew	TAXCAN	native	5	3
<i>Thelypteris noveboracensis</i>	new york fern	THENOV	native	5	0
<i>Thelypteris palustris</i>	marsh fern	THEPAL	native	2	-3
<i>Thuja occidentalis</i>	arbor vitae	THUOCC	native	4	-3
<i>Trientalis borealis</i>	star-flower	TRIBOR	native	5	0
<i>Trillium grandiflorum</i>	common trillium	TRIGRA	native	5	3
<i>Typha latifolia</i>	broad-leaved cat-tail	TYPLAT	native	1	-5
<i>Urtica dioica</i>	stinging nettle	URTDIO	native	1	0
<i>Vaccinium macrocarpon</i>	large cranberry	VACMAC	native	8	-5
<i>Veronica officinalis</i>	common speedwell	VEROOF	non-native	0	3
<i>Veronica serpyllifolia</i>	thyme-leaved speedwell	VERSER	non-native	0	0
<i>Viola blanda</i>	sweet white violet	VIOBLA	native	5	-3
<i>Viola cucullata</i>	marsh violet	VIOCUC	native	5	-5
<i>Viola labradorica</i>	dog violet	VIOLAB	native	3	0
<i>Viola renifolia</i>	kidney-leaved violet	VIOREN	native	6	-3

**Appendix 2.8.** Harbor Island Interdunal Wetland FQA.

Conservatism-Based Metrics:

Total Mean C:	3
Native Mean C:	4.1
Total FQI:	19.7
Native FQI:	22.8
Adjusted FQI:	34.8
% C value 0:	27.9
% C value 1-3:	30.2
% C value 4-6:	32.6
% C value 7-10:	9.3
Native Tree Mean C:	3.5
Native Shrub Mean C:	6
Native Herbaceous Mean C:	4.1

Species Richness:

Total Species:	43	
Native Species:	31	72.10%
Non-native Species:	12	27.90%

Species Wetness:

Mean Wetness:	-0.4
Native Mean Wetness:	-1.4

Physiognomy Metrics:

Tree:	4	9.30%
Shrub:	3	7%
Vine:	1	2.30%
Forb:	18	41.90%
Grass:	8	18.60%
Sedge:	4	9.30%
Rush:	5	11.60%
Fern:	0	0%
Bryophyte:	0	0%

Duration Metrics:

Annual:	0	0%
Perennial:	38	88.40%
Biennial:	5	11.60%
Native Annual:	0	0%
Native Perennial:	30	69.80%
Native Biennial:	1	2.30%

**Appendix 2.8.** Harbor Island Interdunal Wetland FQA., continued.

Scientific Name	Common Name	Acronym	Native?	C	W
<i>Agrostis gigantea</i>	redtop	AGRGIG	non-native	0	-3
<i>Anaphalis margaritacea</i>	pearly everlasting	ANAMAR	native	3	5
<i>Antennaria howellii</i>	small pussytoes	ANTHOW	native	2	5
<i>Anthoxanthum odoratum</i>	sweet vernal grass	ANTODO	non-native	0	3
<i>Asclepias syriaca</i>	common milkweed	ASCSYR	native	1	5
<i>Barbarea vulgaris</i>	yellow rocket	BARVUL	non-native	0	0
<i>Boechera stricta</i>	drummond rock cress	BOESTR	native	6	3
<i>Calamagrostis canadensis</i>	blue-joint	CALCAN	native	3	-5
<i>Carex hystericina</i>	sedge	CXHYST	native	2	-5
<i>Carex stricta</i>	sedge	CXSTRI	native	4	-5
<i>Carex viridula</i>	sedge	CXVIRU	native	4	-5
<i>Cirsium vulgare</i>	bull thistle	CIRVUL	non-native	0	3
<i>Cynoglossum officinale</i>	hounds-tongue	CYNOFF	non-native	0	5
<i>Dasiphora fruticosa</i>	shrubby cinquefoil	DASFRU	native	8	-3
<i>Dichanthelium implicatum</i>	panic grass	DICIMP	native	3	0
<i>Dichanthelium lindheimeri</i>	panic grass	DICLID	native	8	-5
<i>Eleocharis elliptica</i>	golden-seeded spike rush	ELEELL	native	6	-5
<i>Elymus canadensis</i>	canada wild rye	ELYCAN	native	5	3
<i>Hieracium caespitosum</i>	king devil	HIECAE	non-native	0	5
<i>Hypericum perforatum</i>	common st. johns-wort	HYPPER	non-native	0	5
<i>Iris versicolor</i>	wild blue flag	IRIVER	native	5	-5
<i>Juncus balticus</i>	rush	JUNBAL	native	4	-5
<i>Juncus brachycephalus</i>	rush	JUNBRP	native	7	-5
<i>Juncus canadensis</i>	canadian rush	JUNCAN	native	6	-5
<i>Juncus dudleyi</i>	dudleys rush	JUNDUD	native	1	-3
<i>Juncus tenuis</i>	path rush	JUNTEN	native	1	0
<i>Juniperus communis</i>	common or ground juniper	JUNCOI	native	4	3
<i>Lathyrus palustris</i>	marsh pea	LATPAL	native	7	-3
<i>Lycopus americanus</i>	common water horehound	LYCAME	native	2	-5
<i>Phragmites australis</i> var. <i>americanus</i>	reed	PHRAUM	native	5	-3
<i>Picea glauca</i>	white spruce	PICGLA	native	3	3
<i>Pinus resinosa</i>	red pine	PINRES	native	6	3
<i>Pinus strobus</i>	white pine	PINSTR	native	3	3
<i>Poa pratensis</i>	kentucky bluegrass	POAPRA	non-native	0	3
<i>Populus balsamifera</i>	balsam poplar	POPBAL	native	2	-3
<i>Potentilla anserina</i>	silverweed	POTANS	native	5	-3
<i>Rosa rubiginosa</i>	sweetbrier	ROSRUB	non-native	0	3
<i>Scutellaria galericulata</i>	marsh skullcap	SCUGAL	native	5	-5
<i>Solidago hispida</i>	hairy goldenrod	SOLHIS	native	3	5
<i>Taraxacum officinale</i>	common dandelion	TAROFF	non-native	0	3
<i>Typha</i> $\times$ <i>glauc</i>	hybrid cat-tail	TYPGLA	non-native	0	-5
<i>Verbascum thapsus</i>	common mullein	VERTHA	non-native	0	5
<i>Verbena hastata</i>	blue vervain	VERHAS	native	4	-3

**Appendix 2.9.** Harbor Island Sand and Gravel Beach FQA.

Conservatism-Based Metrics:

Total Mean C:	2.9
Native Mean C:	3.6
Total FQI:	17.6
Native FQI:	19.7
Adjusted FQI:	32.4
% C value 0:	27
% C value 1-3:	35.1
% C value 4-6:	32.4
% C value 7-10:	5.4
Native Tree Mean C:	3.5
Native Shrub Mean C:	5.3
Native Herbaceous Mean C:	3.3

Species Richness:

Total Species:	37	
Native Species:	30	81.10%
Non-native Species:	7	18.90%

Species Wetness:

Mean Wetness:	0.5
Native Mean Wetness:	-0.3

Physiognomy Metrics:

Tree:	8	21.60%
Shrub:	3	8.10%
Vine:	0	0%
Forb:	13	35.10%
Grass:	6	16.20%
Sedge:	4	10.80%
Rush:	2	5.40%
Fern:	1	2.70%
Bryophyte:	0	0%

Duration Metrics:

Annual:	1	2.70%
Perennial:	31	83.80%
Biennial:	5	13.50%
Native Annual:	1	2.70%
Native Perennial:	29	78.40%
Native Biennial:	0	0%



**Appendix 2.9.** Harbor Island Sand and Gravel Beach FQA, continued.

Scientific Name	Common Name	Acronym	Native?	C	W
<i>Abies balsamea</i>	balsam fir	ABIBAL	native	3	0
<i>Acer saccharum</i>	sugar maple	ACESAU	native	5	3
<i>Anaphalis margaritacea</i>	pearly everlasting	ANAMAR	native	3	5
<i>Asclepias syriaca</i>	common milkweed	ASCSYR	native	1	5
<i>Barbarea vulgaris</i>	yellow rocket	BARVUL	non-native	0	0
<i>Calamagrostis canadensis</i>	blue-joint	CALCAN	native	3	-5
<i>Carex hystericina</i>	sedge	CXHYST	native	2	-5
<i>Carex stricta</i>	sedge	CXSTRI	native	4	-5
<i>Cirsium arvense</i>	canada thistle	CIRARV	non-native	0	3
<i>Cirsium vulgare</i>	bull thistle	CIRVUL	non-native	0	3
<i>Cynoglossum officinale</i>	hounds-tongue	CYNOFF	non-native	0	5
<i>Danthonia spicata</i>	poverty grass; oatgrass	DANSPI	native	4	5
<i>Dichanthelium implicatum</i>	panic grass	DICIMP	native	3	0
<i>Eleocharis elliptica</i>	golden-seeded spike rush	ELEELL	native	6	-5
<i>Elymus canadensis</i>	canada wild rye	ELYCAN	native	5	3
<i>Fraxinus pennsylvanica</i>	red ash	FRAPEN	native	2	-3
<i>Hypericum perforatum</i>	common st. johns-wort	HYPPER	non-native	0	5
<i>Impatiens capensis</i>	spotted touch-me-not	IMPCAP	native	2	-3
<i>Juncus balticus</i>	rush	JUNBAL	native	4	-5
<i>Juncus tenuis</i>	path rush	JUNTEN	native	1	0
<i>Juniperus communis</i>	common or ground juniper	JUNCOI	native	4	3
<i>Pastinaca sativa</i>	wild parsnip	PASSAT	non-native	0	5
<i>Phalaris arundinacea</i>	reed canary grass	PHAARU	native	0	-3
<i>Phragmites australis</i> var. <i>americanus</i>	reed	PHRAUM	native	5	-3
<i>Picea glauca</i>	white spruce	PICGLA	native	3	3
<i>Pinus resinosa</i>	red pine	PINRES	native	6	3
<i>Pinus strobus</i>	white pine	PINSTR	native	3	3
<i>Populus tremuloides</i>	quaking aspen	POPTRE	native	1	0
<i>Potentilla anserina</i>	silverweed	POTANS	native	5	-3
<i>Primula mistassinica</i>	birds-eye primrose	PRIMIS	native	10	-3
<i>Prunella vulgaris</i>	self-heal	PRUVUL	native	0	0
<i>Pteridium aquilinum</i>	bracken fern	PTEAQU	native	0	3
<i>Quercus rubra</i>	red oak	QUERUB	native	5	3
<i>Rubus strigosus</i>	wild red raspberry	RUBSTR	native	2	0
<i>Salix cordata</i>	sand-dune willow	SALCOR	native	10	0
<i>Schoenoplectus acutus</i>	hardstem bulrush	SCHACU	native	5	-5
<i>Verbascum thapsus</i>	common mullein	VERTHA	non-native	0	5

**Appendix 2.10. Harbor Island Anthropogenic Glade FQA.**

Conservatism-Based Metrics:

Total Mean C:	1.9
Native Mean C:	3
Total FQI:	11.2
Native FQI:	14.1
Adjusted FQI:	23.8
% C value 0:	40
% C value 1-3:	40
% C value 4-6:	20
% C value 7-10:	0
Native Tree Mean C:	2.8
Native Shrub Mean C:	4
Native Herbaceous Mean C:	3.1

Species Richness:

Total Species:	35	
Native Species:	22	62.90%
Non-native Species:	13	37.10%

Species Wetness:

Mean Wetness:	3.2
Native Mean Wetness:	2.9

Physiognomy Metrics:

Tree:	5	14.30%
Shrub:	2	5.70%
Vine:	0	0%
Forb:	19	54.30%
Grass:	5	14.30%
Sedge:	3	8.60%
Rush:	0	0%
Fern:	1	2.90%
Bryophyte:	0	0%

Duration Metrics:

Annual:	0	0%
Perennial:	31	88.60%
Biennial:	4	11.40%
Native Annual:	0	0%
Native Perennial:	21	60%
Native Biennial:	1	2.90%

**Appendix 2.10.** Harbor Island Anthropogenic Glade FQA, continued.

Scientific Name	Common Name	Acronym	Native?	C	W
<i>Abies balsamea</i>	balsam fir	ABIBAL	native	3	0
<i>Acer saccharum</i>	sugar maple	ACESAU	native	5	3
<i>Achillea millefolium</i>	yarrow	ACHMIL	native	1	3
<i>Anaphalis margaritacea</i>	pearly everlasting	ANAMAR	native	3	5
<i>Anemone cylindrica</i>	thimbleweed	ANECYL	native	6	5
<i>Antennaria howellii</i>	small pussytoes	ANTHOW	native	2	5
<i>Asclepias syriaca</i>	common milkweed	ASCSYR	native	1	5
<i>Carex arctata</i>	sedge	CXARTT	native	3	5
<i>Carex deweyana</i>	sedge	CXDEWE	native	3	3
<i>Carex pedunculata</i>	sedge	CXPEDU	native	5	3
<i>Cirsium arvense</i>	canada thistle	CIRARV	non-native	0	3
<i>Cirsium vulgare</i>	bull thistle	CIRVUL	non-native	0	3
<i>Clinopodium vulgare</i>	wild-basil	CLIVUL	native	3	5
<i>Cynoglossum officinale</i>	hounds-tongue	CYNOFF	non-native	0	5
<i>Danthonia spicata</i>	poverty grass; oatgrass	DANSPI	native	4	5
<i>Equisetum arvense</i>	common horsetail	EQUARV	native	0	0
<i>Fragaria virginiana</i>	wild strawberry	FRAVIR	native	2	3
<i>Hieracium caespitosum</i>	king devil	HIECAE	non-native	0	5
<i>Hypericum perforatum</i>	common st. johns-wort	HYPPER	non-native	0	5
<i>Juniperus communis</i>	common or ground juniper	JUNCOI	native	4	3
<i>Picea glauca</i>	white spruce	PICGLA	native	3	3
<i>Poa compressa</i>	canada bluegrass	POACOM	non-native	0	3
<i>Poa pratensis</i>	kentucky bluegrass	POAPRA	non-native	0	3
<i>Populus balsamifera</i>	balsam poplar	POPBAL	native	2	-3
<i>Populus tremuloides</i>	quaking aspen	POPTRE	native	1	0
<i>Rosa rubiginosa</i>	sweetbrier	ROSRUB	non-native	0	3
<i>Rumex acetosella</i>	sheep sorrel	RUMACL	non-native	0	3
<i>Schizachne purpurascens</i>	false melic	SCHPUP	native	5	3
<i>Schizachyrium scoparium</i>	little bluestem	SCHSCO	native	5	3
<i>Taraxacum officinale</i>	common dandelion	TAROFF	non-native	0	3
<i>Trifolium repens</i>	white clover	TRIREP	non-native	0	3
<i>Turritis glabra</i> ; arabis g.	tower mustard	TURGLA	native	3	5
<i>Verbascum thapsus</i>	common mullein	VERTHA	non-native	0	5
<i>Veronica officinalis</i>	common speedwell	VEROOF	non-native	0	3
<i>Viola labradorica</i>	dog violet	VIOLAB	native	3	0

## Appendix 2.11. Standerson Island FQA.

### Conservatism-Based Metrics:

Total Mean C:	3.8
Native Mean C:	4.5
Total FQI:	39.3
Native FQI:	42.9
Adjusted FQI:	41.5
% C value 0:	17.8
% C value 1-3:	30.8
% C value 4-6:	35.5
% C value 7-10:	15.9
Native Tree Mean C:	3.1
Native Shrub Mean C:	5.4
Native Herbaceous Mean C:	4.6

### Species Richness:

Total Species:	107	
Native Species:	91	85%
Non-native Species:	16	15%

### Species Wetness:

Mean Wetness:	-1.8
Native Mean Wetness:	-2.5

### Physiognomy Metrics:

Tree:	9	8.40%
Shrub:	6	5.60%
Vine:	3	2.80%
Forb:	52	48.60%
Grass:	8	7.50%
Sedge:	20	18.70%
Rush:	5	4.70%
Fern:	4	3.70%
Bryophyte:	0	0%

### Duration Metrics:

Annual:	4	3.70%
Perennial:	97	90.70%
Biennial:	6	5.60%
Native Annual:	4	3.70%
Native Perennial:	86	80.40%
Native Biennial:	1	0.90%

**Appendix 2.11.** Standerson Island FQA, continued.

Scientific Name	Common Name	Acronym	Native?	C	W
<i>Abies balsamea</i>	balsam fir	ABIBAL	native	3	0
<i>Acorus americanus</i>	sweet-flag	ACOAME	native	6	-5
<i>Agrostis scabra</i>	ticklegrass	AGRSCA	native	4	0
<i>Alnus incana</i>	speckled alder	ALNINC	native	5	-3
<i>Anaphalis margaritacea</i>	pearly everlasting	ANAMAR	native	3	5
<i>Anemone canadensis</i>	canada anemone	ANECAN	native	4	-3
<i>Apocynum cannabinum</i>	indian-hemp	APOCAN	native	3	0
<i>Asclepias incarnata</i>	swamp milkweed	ASCINC	native	6	-5
<i>Asclepias syriaca</i>	common milkweed	ASCSYR	native	1	5
<i>Barbarea vulgaris</i>	yellow rocket	BARVUL	non-native	0	0
<i>Betula papyrifera</i>	paper birch	BETPAP	native	2	3
<i>Calamagrostis canadensis</i>	blue-joint	CALCAN	native	3	-5
<i>Carex bebbii</i>	sedge	CXBEBB	native	4	-5
<i>Carex deweyana</i>	sedge	CXDEWE	native	3	3
<i>Carex eburnea</i>	sedge	CXE BUR	native	7	3
<i>Carex garberi</i>	sedge	CXGAR B	native	8	-3
<i>Carex granularis</i>	sedge	CXGRAN	native	2	-3
<i>Carex hystericina</i>	sedge	CXHYST	native	2	-5
<i>Carex intumescens</i>	sedge	CXINTU	native	3	-3
<i>Carex lacustris</i>	sedge	CXLACU	native	6	-5
<i>Carex pedunculata</i>	sedge	CXPEDU	native	5	3
<i>Carex pseudo-cyperus</i>	sedge	CXPSEU	native	5	-5
<i>Carex retrorsa</i>	sedge	CXRETS	native	3	-5
<i>Carex sterilis</i>	sedge	CXSTER	native	10	-5
<i>Carex stricta</i>	sedge	CXSTRI	native	4	-5
<i>Carex trisperma</i>	sedge	CXTRIS	native	9	-5
<i>Carex viridula</i>	sedge	CXVIRU	native	4	-5
<i>Carex vulpinoidea</i>	sedge	CXVULP	native	1	-5
<i>Celastrus orbiculatus</i>	oriental bittersweet	CELORB	non-native	0	5
<i>Cirsium arvense</i>	canada thistle	CIRARV	non-native	0	3
<i>Cirsium palustre</i>	marsh thistle	CIRPAL	non-native	0	-3
<i>Cirsium vulgare</i>	bull thistle	CIRVUL	non-native	0	3
<i>Clinopodium arkansanum</i>	limestone calamint	CLIARK	native	10	-3
<i>Clinopodium vulgare</i>	wild-basil	CLIVUL	native	3	5
<i>Comarum palustre</i>	marsh cinquefoil	COMPAL	native	7	-5
<i>Cynoglossum officinale</i>	hounds-tongue	CYNOFF	non-native	0	5
<i>Dichanthelium implicatum</i>	panic grass	DICIMP	native	3	0
<i>Dryopteris intermedia</i>	evergreen woodfern	DRYINT	native	5	0
<i>Eleocharis elliptica</i>	golden-seeded spike rush	ELEELL	native	6	-5
<i>Eleocharis quinqueflora</i>	spike-rush	ELEQUI	native	10	-5
<i>Epipactis helleborine</i>	helleborine	EPIHEL	non-native	0	0
<i>Equisetum scirpoides</i>	dwarf scouring rush	EQUSCI	native	7	0
<i>Erigeron philadelphicus</i>	philadelphia fleabane	ERIPHI	native	2	0
<i>Eupatorium perfoliatum</i>	boneset	EUPPER	native	4	-3
<i>Euthamia graminifolia</i>	grass-leaved goldenrod	EUTGRA	native	3	0
<i>Fraxinus nigra</i>	black ash	FRANIG	native	6	-3

**Appendix 2.11.** Standerson Island FQA, continued.

Scientific Name	Common Name	Acronym	Native?	C	W
<i>Fraxinus pennsylvanica</i>	red ash	FRAPEN	native	2	-3
<i>Galium palustre</i>	marsh bedstraw	GALPAL	native	3	-5
<i>Gentianopsis virgata</i>	small fringed gentian	GENVIR	native	8	-5
<i>Glechoma hederacea</i>	ground-ivy	GLEHED	non-native	0	3
<i>Glyceria striata</i>	fowl manna grass	GLYSTR	native	4	-5
<i>Gymnocarpium dryopteris</i>	oak fern	GYMDRY	native	5	3
<i>Hackelia deflexa</i>	stickseed	HACDEF	native	2	5
<i>Hypericum kalmianum</i>	kalms st. johns-wort	HYPKAL	native	10	-3
<i>Hypericum majus</i>	larger canada st. johns-wort	HYPMAJ	native	4	-3
<i>Hypericum perforatum</i>	common st. johns-wort	HYPPER	non-native	0	5
<i>Impatiens capensis</i>	spotted touch-me-not	IMPCAP	native	2	-3
<i>Iris versicolor</i>	wild blue flag	IRIVER	native	5	-5
<i>Juncus balticus</i>	rush	JUNBAL	native	4	-5
<i>Juncus brachycephalus</i>	rush	JUNBRP	native	7	-5
<i>Juncus canadensis</i>	canadian rush	JUNCAN	native	6	-5
<i>Juncus dudleyi</i>	dudleys rush	JUNDUD	native	1	-3
<i>Juncus tenuis</i>	path rush	JUNTEN	native	1	0
<i>Larix laricina</i>	tamarack	LARLAR	native	5	-3
<i>Lathyrus palustris</i>	marsh pea	LATPAL	native	7	-3
<i>Lobelia kalmii</i>	bog lobelia	LOBKAL	native	10	-5
<i>Lycopus americanus</i>	common water horehound	LYCAME	native	2	-5
<i>Lycopus uniflorus</i>	northern bugle weed	LYCUNI	native	2	-5
<i>Lysimachia terrestris</i>	swamp-candles	LYSTER	native	6	-5
<i>Lysimachia thyrsiflora</i>	tufted loosestrife	LYSTHY	native	6	-5
<i>Menispermum canadense</i>	moonseed	MENCAE	native	5	0
<i>Mentha canadensis</i>	wild mint	MENCAS	native	3	-3
<i>Myrica gale</i>	sweet gale	MYRGAL	native	6	-5
<i>Persicaria amphibia</i>	water smartweed	PERAMP	native	6	-5
<i>Phalaris arundinacea</i>	reed canary grass	PHAARU	native	0	-3
<i>Phragmites australis</i> var. <i>americanus</i>	reed	PHRAUM	native	5	-3
<i>Picea glauca</i>	white spruce	PICGLA	native	3	3
<i>Poa compressa</i>	canada bluegrass	POACOM	non-native	0	3
<i>Poa pratensis</i>	kentucky bluegrass	POAPRA	non-native	0	3
<i>Populus balsamifera</i>	balsam poplar	POPBAL	native	2	-3
<i>Populus tremuloides</i>	quaking aspen	POPTRE	native	1	0
<i>Potentilla anserina</i>	silverweed	POTANS	native	5	-3
<i>Potentilla norvegica</i>	rough cinquefoil	POTNOR	native	0	0
<i>Primula mistassinica</i>	birds-eye primrose	PRIMIS	native	10	-3
<i>Proserpinaca palustris</i>	mermaid-weed	PROPAL	native	6	-5
<i>Prunella vulgaris</i>	self-heal	PRUVUL	native	0	0
<i>Ranunculus sceleratus</i>	cursed crowfoot	RANSCE	native	1	-5
<i>Rosa rugosa</i>	japanese rose	ROSRUG	non-native	0	3
<i>Rubus pubescens</i>	dwarf raspberry	RUBPUB	native	4	-3
<i>Rubus strigosus</i>	wild red raspberry	RUBSTR	native	2	0
<i>Rumex orbiculatus</i>	great water dock	RUMORB	native	9	-5
<i>Schoenoplectus acutus</i>	hardstem bulrush	SCHACU	native	5	-5

**Appendix 2.11.** Standerson Island FQA, continued.

Scientific Name	Common Name	Acronym	Native?	C	W
<i>Scirpus atrovirens</i>	bulrush	SCIATV	native	3	-5
<i>Scutellaria galericulata</i>	marsh skullcap	SCUGAL	native	5	-5
<i>Scutellaria lateriflora</i>	mad-dog skullcap	SCULAT	native	5	-5
<i>Selaginella eclipses</i>	selaginella	SELECL	native	5	-3
<i>Sisyrinchium montanum</i>	mountain blue-eyed-grass	SISMON	native	4	0
<i>Symphotrichum lateriflorum</i>	calico aster	SYMLAT	native	2	0
<i>Thuja occidentalis</i>	arbor vitae	THUOCC	native	4	-3
<i>Trifolium repens</i>	white clover	TRIREP	non-native	0	3
<i>Urtica dioica</i>	stinging nettle	URTDIO	native	1	0
<i>Utricularia cornuta</i>	horned bladderwort	UTRCOR	native	10	-5
<i>Verbascum thapsus</i>	common mullein	VERTHA	non-native	0	5
<i>Verbena hastata</i>	blue vervain	VERHAS	native	4	-3
<i>Veronica officinalis</i>	common speedwell	VEROOF	non-native	0	3
<i>Veronica serpyllifolia</i>	thyme-leaved speedwell	VERSER	non-native	0	0
<i>Viola nephrophylla</i>	northern bog violet	VIONEP	native	8	-3

**Appendix 2.12. Standerson Island Boreal Forest FQA.**

Conservatism-Based Metrics:

Total Mean C:	3.2
Native Mean C:	4
Total FQI:	24.6
Native FQI:	27.7
Adjusted FQI:	36.1
% C value 0:	20.3
% C value 1-3:	39
% C value 4-6:	30.5
% C value 7-10:	10.2
Native Tree Mean C:	3.1
Native Shrub Mean C:	3.7
Native Herbaceous Mean C:	4.2

Species Richness:

Total Species:	59	
Native Species:	48	81.40%
Non-native Species:	11	18.60%

Species Wetness:

Mean Wetness:	-1.1
Native Mean Wetness:	-1.9

Physiognomy Metrics:

Tree:	9	15.30%
Shrub:	4	6.80%
Vine:	2	3.40%
Forb:	26	44.10%
Grass:	3	5.10%
Sedge:	11	18.60%
Rush:	1	1.70%
Fern:	3	5.10%
Bryophyte:	0	0%

Duration Metrics:

Annual:	2	3.40%
Perennial:	52	88.10%
Biennial:	5	8.50%
Native Annual:	2	3.40%
Native Perennial:	45	76.30%
Native Biennial:	1	1.70%



**Appendix 2.12.** Standerson Island Boreal Forest FQA, continued.

Scientific Name	Common Name	Acronym	Native?	C	W
<i>Abies balsamea</i>	balsam fir	ABIBAL	native	3	0
<i>Alnus incana</i>	speckled alder	ALNINC	native	5	-3
<i>Anaphalis margaritacea</i>	pearly everlasting	ANAMAR	native	3	5
<i>Anemone canadensis</i>	canada anemone	ANECAN	native	4	-3
<i>Asclepias incarnata</i>	swamp milkweed	ASCINC	native	6	-5
<i>Betula papyrifera</i>	paper birch	BETPAP	native	2	3
<i>Calamagrostis canadensis</i>	blue-joint	CALCAN	native	3	-5
<i>Carex deweyana</i>	sedge	CXDEWE	native	3	3
<i>Carex eburnea</i>	sedge	CXEBCUR	native	7	3
<i>Carex hystericina</i>	sedge	CXHYST	native	2	-5
<i>Carex intumescens</i>	sedge	CXINTU	native	3	-3
<i>Carex lacustris</i>	sedge	CXLACU	native	6	-5
<i>Carex pedunculata</i>	sedge	CXPEDU	native	5	3
<i>Carex pseudo-cyperus</i>	sedge	CXPSEU	native	5	-5
<i>Carex retrorsa</i>	sedge	CXRETS	native	3	-5
<i>Carex sterilis</i>	sedge	CXSTER	native	10	-5
<i>Carex stricta</i>	sedge	CXSTRI	native	4	-5
<i>Carex trisperma</i>	sedge	CXTRIS	native	9	-5
<i>Celastrus orbiculatus</i>	oriental bittersweet	CELORB	non-native	0	5
<i>Cirsium arvense</i>	canada thistle	CIRARV	non-native	0	3
<i>Cirsium palustre</i>	marsh thistle	CIRPAL	non-native	0	-3
<i>Cirsium vulgare</i>	bull thistle	CIRVUL	non-native	0	3
<i>Clinopodium vulgare</i>	wild-basil	CLIVUL	native	3	5
<i>Comarum palustre</i>	marsh cinquefoil	COMPAL	native	7	-5
<i>Cynoglossum officinale</i>	hounds-tongue	CYNOFF	non-native	0	5
<i>Dryopteris intermedia</i>	evergreen woodfern	DRYINT	native	5	0
<i>Epipactis helleborine</i>	helleborine	EPIHEL	non-native	0	0
<i>Equisetum scirpoides</i>	dwarf scouring rush	EQUSCI	native	7	0
<i>Euthamia graminifolia</i>	grass-leaved goldenrod	EUTGRA	native	3	0
<i>Fraxinus nigra</i>	black ash	FRANIG	native	6	-3
<i>Fraxinus pennsylvanica</i>	red ash	FRAPEN	native	2	-3
<i>Galium palustre</i>	marsh bedstraw	GALPAL	native	3	-5
<i>Glyceria striata</i>	fowl manna grass	GLYSTR	native	4	-5
<i>Gymnocarpium dryopteris</i>	oak fern	GYMDRY	native	5	3
<i>Hackelia deflexa</i>	stickseed	HACDEF	native	2	5
<i>Impatiens capensis</i>	spotted touch-me-not	IMPCAP	native	2	-3
<i>Iris versicolor</i>	wild blue flag	IRIVER	native	5	-5
<i>Juncus tenuis</i>	path rush	JUNTEN	native	1	0
<i>Larix laricina</i>	tamarack	LARLAR	native	5	-3
<i>Lathyrus palustris</i>	marsh pea	LATPAL	native	7	-3
<i>Lycopus americanus</i>	common water horehound	LYCAME	native	2	-5
<i>Lycopus uniflorus</i>	northern bugle weed	LYCUNI	native	2	-5
<i>Lysimachia terrestris</i>	swamp-candles	LYSTER	native	6	-5
<i>Mentha canadensis</i>	wild mint	MENCAS	native	3	-3
<i>Picea glauca</i>	white spruce	PICGLA	native	3	3
<i>Poa compressa</i>	canada bluegrass	POACOM	non-native	0	3

**Appendix 2.12.** Standerson Island Boreal Forest FQA, continued.

Scientific Name	Common Name	Acronym	Native?	C	W
<i>Populus balsamifera</i>	balsam poplar	POPBAL	native	2	-3
<i>Populus tremuloides</i>	quaking aspen	POPTRE	native	1	0
<i>Potentilla norvegica</i>	rough cinquefoil	POTNOR	native	0	0
<i>Rosa rugosa</i>	japanese rose	ROSRUG	non-native	0	3
<i>Rubus pubescens</i>	dwarf raspberry	RUBPUB	native	4	-3
<i>Rubus strigosus</i>	wild red raspberry	RUBSTR	native	2	0
<i>Scutellaria galericulata</i>	marsh skullcap	SCUGAL	native	5	-5
<i>Scutellaria lateriflora</i>	mad-dog skullcap	SCULAT	native	5	-5
<i>Symphotrichum lateriflorum</i>	calico aster	SYMLAT	native	2	0
<i>Thuja occidentalis</i>	arbor vitae	THUOCC	native	4	-3
<i>Verbascum thapsus</i>	common mullein	VERTHA	non-native	0	5
<i>Veronica officinalis</i>	common speedwell	VEROOF	non-native	0	3
<i>Veronica serpyllifolia</i>	thyme-leaved speedwell	VERSER	non-native	0	0

**Appendix 2.12. Standerson Island Limestone Cobble Shore FQA.**

Conservatism-Based Metrics:

Total Mean C:	3.9
Native Mean C:	4.5
Total FQI:	33.8
Native FQI:	36.3
Adjusted FQI:	41.9
% C value 0:	17.3
% C value 1-3:	26.7
% C value 4-6:	40
% C value 7-10:	16
Native Tree Mean C:	3.3
Native Shrub Mean C:	7
Native Herbaceous Mean C:	4.5

Species Richness:

Total Species:	75	
Native Species:	65	86.70%
Non-native Species:	10	13.30%

Species Wetness:

Mean Wetness:	-2.4
Native Mean Wetness:	-3.2

Physiognomy Metrics:

Tree:	4	5.30%
Shrub:	3	4%
Vine:	2	2.70%
Forb:	42	56%
Grass:	7	9.30%
Sedge:	12	16%
Rush:	4	5.30%
Fern:	1	1.30%
Bryophyte:	0	0%

Duration Metrics:

Annual:	4	5.30%
Perennial:	66	88%
Biennial:	5	6.70%
Native Annual:	4	5.30%
Native Perennial:	61	81.30%
Native Biennial:	0	0%

**Appendix 2.13.** Standerson Isl3and Limestone Cobble Shore FQA, continued.

Scientific Name	Common Name	Acronym	Native?	C	W
<i>Acorus americanus</i>	sweet-flag	ACOAME	native	6	-5
<i>Agrostis scabra</i>	ticklegrass	AGRSCA	native	4	0
<i>Alnus incana</i>	speckled alder	ALNINC	native	5	-3
<i>Anaphalis margaritacea</i>	pearly everlasting	ANAMAR	native	3	5
<i>Anemone canadensis</i>	canada anemone	ANECAN	native	4	-3
<i>Apocynum cannabinum</i>	indian-hemp	APOCAN	native	3	0
<i>Asclepias syriaca</i>	common milkweed	ASCSYR	native	1	5
<i>Barbarea vulgaris</i>	yellow rocket	BARVUL	non-native	0	0
<i>Calamagrostis canadensis</i>	blue-joint	CALCAN	native	3	-5
<i>Carex bebbii</i>	sedge	CXBEBB	native	4	-5
<i>Carex deweyana</i>	sedge	CXDEWE	native	3	3
<i>Carex garberi</i>	sedge	CXGARB	native	8	-3
<i>Carex granularis</i>	sedge	CXGRAN	native	2	-3
<i>Carex hystericina</i>	sedge	CXHYST	native	2	-5
<i>Carex stricta</i>	sedge	CXSTRI	native	4	-5
<i>Carex viridula</i>	sedge	CXVIRU	native	4	-5
<i>Carex vulpinoidea</i>	sedge	CXVULP	native	1	-5
<i>Cirsium arvense</i>	canada thistle	CIRARV	non-native	0	3
<i>Cirsium palustre</i>	marsh thistle	CIRPAL	non-native	0	-3
<i>Cirsium vulgare</i>	bull thistle	CIRVUL	non-native	0	3
<i>Clinopodium arkansanum</i>	limestone calamint	CLIARK	native	10	-3
<i>Cynoglossum officinale</i>	hounds-tongue	CYNOFF	non-native	0	5
<i>Dichanthelium implicatum</i>	panic grass	DICIMP	native	3	0
<i>Eleocharis elliptica</i>	golden-seeded spike rush	ELEELL	native	6	-5
<i>Eleocharis quinqueflora</i>	spike-rush	ELEQUI	native	10	-5
<i>Erigeron philadelphicus</i>	philadelphia fleabane	ERIPHI	native	2	0
<i>Eupatorium perfoliatum</i>	boneset	EUPPER	native	4	-3
<i>Fraxinus pennsylvanica</i>	red ash	FRAPEN	native	2	-3
<i>Galium palustre</i>	marsh bedstraw	GALPAL	native	3	-5
<i>Gentianopsis virgata</i>	small fringed gentian	GENVIR	native	8	-5
<i>Glechoma hederacea</i>	ground-ivy	GLEHED	non-native	0	3
<i>Glyceria striata</i>	fowl manna grass	GLYSTR	native	4	-5
<i>Hypericum kalmianum</i>	kalms st. johns-wort	HYPKAL	native	10	-3
<i>Hypericum majus</i>	larger canada st. johns-wort	HYPMAJ	native	4	-3
<i>Hypericum perforatum</i>	common st. johns-wort	HYPPER	non-native	0	5
<i>Impatiens capensis</i>	spotted touch-me-not	IMPCAP	native	2	-3
<i>Iris versicolor</i>	wild blue flag	IRIVER	native	5	-5
<i>Juncus balticus</i>	rush	JUNBAL	native	4	-5
<i>Juncus brachycephalus</i>	rush	JUNBRP	native	7	-5
<i>Juncus canadensis</i>	canadian rush	JUNCAN	native	6	-5
<i>Juncus dudleyi</i>	dudleys rush	JUNDUD	native	1	-3
<i>Larix laricina</i>	tamarack	LARLAR	native	5	-3
<i>Lathyrus palustris</i>	marsh pea	LATPAL	native	7	-3
<i>Lobelia kalmii</i>	bog lobelia	LOBKAL	native	10	-5
<i>Lycopus americanus</i>	common water horehound	LYCAME	native	2	-5
<i>Lycopus uniflorus</i>	northern bugle weed	LYCUNI	native	2	-5

**Appendix 2.13.** Standerson Isl3and Limestone Cobble Shore FQA, continued.

Scientific Name	Common Name	Acronym	Native?	C	W
<i>Lysimachia terrestris</i>	swamp-candles	LYSTER	native	6	-5
<i>Lysimachia thyrsiflora</i>	tufted loosestrife	LYSTHY	native	6	-5
<i>Menispermum canadense</i>	moonseed	MENCAE	native	5	0
<i>Myrica gale</i>	sweet gale	MYRGAL	native	6	-5
<i>Persicaria amphibia</i>	water smartweed	PERAMP	native	6	-5
<i>Phalaris arundinacea</i>	reed canary grass	PHAARU	native	0	-3
<i>Phragmites australis</i> var. <i>americanus</i>	reed	PHRAUM	native	5	-3
<i>Poa pratensis</i>	kentucky bluegrass	POAPRA	non-native	0	3
<i>Populus balsamifera</i>	balsam poplar	POPBAL	native	2	-3
<i>Potentilla anserina</i>	silverweed	POTANS	native	5	-3
<i>Potentilla norvegica</i>	rough cinquefoil	POTNOR	native	0	0
<i>Primula mistassinica</i>	birds-eye primrose	PRIMIS	native	10	-3
<i>Proserpinaca palustris</i>	mermaid-weed	PROPAL	native	6	-5
<i>Prunella vulgaris</i>	self-heal	PRUVUL	native	0	0
<i>Ranunculus sceleratus</i>	cursed crowfoot	RANSCE	native	1	-5
<i>Rumex orbiculatus</i>	great water dock	RUMORB	native	9	-5
<i>Schoenoplectus acutus</i>	hardstem bulrush	SCHACU	native	5	-5
<i>Scirpus atrovirens</i>	bulrush	SCIATV	native	3	-5
<i>Scutellaria galericulata</i>	marsh skullcap	SCUGAL	native	5	-5
<i>Scutellaria lateriflora</i>	mad-dog skullcap	SCULAT	native	5	-5
<i>Selaginella eclipes</i>	selaginella	SELECL	native	5	-3
<i>Sisyrinchium montanum</i>	mountain blue-eyed-grass	SISMON	native	4	0
<i>Thuja occidentalis</i>	arbor vitae	THUOCC	native	4	-3
<i>Trifolium repens</i>	white clover	TRIREP	non-native	0	3
<i>Urtica dioica</i>	stinging nettle	URTDIO	native	1	0
<i>Utricularia cornuta</i>	horned bladderwort	UTRCOR	native	10	-5
<i>Verbascum thapsus</i>	common mullein	VERTHA	non-native	0	5
<i>Verbena hastata</i>	blue vervain	VERHAS	native	4	-3
<i>Viola nephrophylla</i>	northern bog violet	VIONEP	native	8	-3

## Appendix 3. Ojibwe names for plants observed on Harbor Island NWR

This appendix includes a crosswalk between Ojibwe names, scientific names, and common English names for all species observed on Gull Island that are listed in “Plants used by the Great Lakes Ojibwa” (Meeker et al. 1993). The crosswalk constitutes Appendix 3.1. In addition, in Appendix 3.2 we list the observed plants by their Ojibwe names indexed by the natural community types where they were recorded on Gull Island.

Within the crosswalk, when multiple Ojibwe names are known for the same plant, the Ojibwe names are separated by a semi-colon. Many names were originally documented by non-Ojibwe speakers and the spellings of some of the names were not restored by Ojibwe speakers so are reproduced here phonetically (29; 27%). We indicate whether or not a plant has been restored. Note that we do not reproduce accents (diacritical marks) for names included only under a phonetic name in Meeker et al. (1993) and this may affect pronunciation (for example, some “s” = “zh”). Multiple scientific names separated by semi-colons indicate closely related species we have crosswalked to a single Ojibwe name. The first scientific name listed is the species listed in Meeker et al. (1993). If Meeker et al. (1993) lists a synonym or only includes a closely related species, then the scientific name used in Meeker et al. (1993) is listed in parentheses (\*different but closely related species). Page numbers within the crosswalk indicate the page in Meeker et al. (1993) where the plant is referenced.

### Appendix 3.1. Crosswalk between Ojibwe names and scientific and English names.

Ojibwe Name	Restored	Page	Scientific Name	English Name
(gi)chigamiwashk, -oon	Yes	112	<i>Juncus tenuis</i>	path rush
(gi)chi-mazaanashk	Yes	103	<i>Cirsium vulgare</i>	bull thistle
?bebaamaabiig; okaaadaak; waaboozojiibik	Yes	235	<i>Antennaria howellii</i> (*A. <i>neglecta</i> ) <i>Phragmites australis</i> var. <i>americanus</i>	small pussytoes reed
aaboojigan	Yes	145	<i>Fraxinus pennsylvanica</i>	red ash
aagimaak	Yes	358	<i>Fragaria virginiana</i>	wild strawberry
aagimaak; baapaagimaak	Yes	288	<i>Fraxinus nigra</i>	black ash
aagimaak; wiisagaak	Yes	380	<i>Mentha canadensis</i> (M. <i>arvensis</i> )	field mint
aandegobagoons; namepin; namewashkoons	Yes	343	<i>Lycopus americanus</i> ; <i>Lycopus uniflorus</i> (*L. <i>asper</i> )	common water horehound
aandegopin	Yes	174	<i>Maianthemum stellatum</i> ( <i>Smilacina stellata</i> )	starry false solomons- seal
agongosimin, -ag	Yes	217	<i>Persicaria amphibia</i> ( <i>Polygonum amphibium</i> )	water smartweed
agongosimin, -an	Yes	177	<i>Linnaea borealis</i>	twinflower
agongosimin, -an, -ag	Yes	326		
agongosimizh (plant); agongosimin, - an (berry); agongosi(wi)jiibik; ginebigwashk	Yes	260	<i>Maianthemum canadense</i> <i>Sorbus americana</i> ; <i>Sorbus</i> <i>decora</i>	canada mayflower american mountain-ash
ah-o-je-mahg (adjimag)	No	333	<i>Hepatica americana</i>	round-lobed hepatica
ajidamoowaanow	Yes	111	<i>Acer spicatum</i>	mountain maple
ajidamoowaanow; waabigwan	Yes	93	<i>Nuphar variegata</i>	yellow pond-lily
akandamoo	Yes	143	<i>Diervilla lonicera</i>	bush-honeysuckle
ana ' ganuck	No	378	<i>Schoenoplectus</i> <i>tabernaemontani</i> ( <i>Scirpus</i> <i>validus</i> )	softstem bulrush
anaakan; anaakanashk; (gi)chigamiwashk, -oon	Yes	151	<i>Ulmus americana</i>	american elm
aniib, -iig	Yes	310	<i>Vaccinium macrocarpon</i>	large cranberry
aniibimin	Yes	204	<i>Gaultheria hispidula</i>	creeping-snowberry
animozid	Yes	323		
aninaandag, -oog; ininaandag, -oog; bigiwaandag, -oog; zhinbog, --g; zhingobaaandag, -oog; zhingob bigiwaandag	Yes	313	<i>Abies balsamea</i>	balsam fir
aninaatig, -oog	Yes	270	<i>Acer rubrum</i>	red maple
anungokauh	No	56	<i>Maianthemum racemosum</i> ( <i>Smilacina racemosa</i> )	false spikenard
apakwanagemag; bapakwanagemag; zhingobiins; zhingwaak	Yes	219	<i>Picea mariana</i>	black spruce
apakway; apakweshk; apakweshkway; nabagashk	Yes	152	<i>Typha latifolia</i>	broad-leaved cat-tail

**Appendix 3.1.** Crosswalk between Ojibwe names and scientific and English names (continued).

Ojibwe Name	Restored	Page	Scientific Name	English Name
asa/isaweminagaawanzh (plant); asa/isawemin (berry)	Yes	256	<i>Prunus virginiana</i>	choke cherry
azaadi(i); azaadiins	Yes	253	<i>Populus tremuloides</i>	quaking aspen
azaadi(i); maanzaadi(i)	Yes	328	<i>Populus balsamifera</i>	balsam poplar
baasibagak; nameswashk; namewashkoons	Yes	120	<i>Potentilla norvegica</i>	rough cinquefoil
bagizowin; zesab	Yes	156	<i>Asclepias incarnata</i>	swamp milkweed
bagwajipin, iig; baasibagak	Yes	249	<i>Juniperus communis</i>	common or ground juniper
bawa'iminaan; gozigwaakomin, -ag	Yes	329	<i>Prunus pensylvanica</i>	pin cherry
bebezhigooganshii-mashkiki	Yes	172	<i>Lathyrus palustris</i>	marsh pea
bima ' kwit wa 'bigons	No	365	<i>Menispermum canadense</i>	moonseed
bine(wi)bag	Yes	223	<i>Pyrola americana (P. rotundifolia)</i>	round-leaved pyrola
bine(wi)bag; gidagi-bineobag; mashkiigojiibik	Yes	199	<i>Comarum palustre (Potentilla palustris)</i>	marsh cinquefoil
cigona ' gan	No	250	<i>Cornus sericea</i>	red-osier
doodooshaaboojiibik; mindimooyenh	Yes	134	<i>Taraxacum officinale</i>	common dandelion
gaagaagiwanzh; zesegaandag; zhingob; zhingob gaawaandag	Yes	382	<i>Pastinaca sativa</i>	wild parsnip
gaagigebag	Yes	15	<i>Anemone cylindrica</i>	thimbleweed
gaanda'igwaasoning ezhinaagwak	Yes	206	<i>Amelanchier arborea; A. interior; A. sanguinea (*A. laevis)</i>	juneberry
gaawaandag; gaawaandagwaatig; mina'ig; wadab; zesegaandag	Yes	327	<i>Picea glauca</i>	white spruce
gaie 'wuckuk	No	150	<i>Scirpus cyperinus</i>	wool-grass
gichi-ode'iminiijiibik	Yes	49	<i>Polygonatum pubescens</i>	downy solomon seal
gickensine ' namukuk	Yes	240	<i>Betula alleghaniensis</i>	yellow birch
giizhigaandagizi; ogaawa/inzh	Yes	43	<i>Juncus effusus</i>	soft-stemmed rush
giizhik, -ag; gizhikens, -ag; giizhikenh	Yes	387	<i>Scutellaria galericulata</i>	marsh skullcap
ginoozhewashk; ozawijiibik; zhiiwibag	Yes	127	<i>Rumex crispus</i>	curly dock
gozgwgaakominagaawanzh (plant); gozigwaakomin, -ag (berry); ozagadigom; zazigaakominagaawamzh	Yes	231	<i>Actaea rubra</i>	red baneberry
ini ' niwin ' dibige ' gun'; baushkindjibgwaun	No	308	<i>Trillium grandiflorum</i>	common trillium
ininiwa/inzh; zhaabozigan	Yes	99	<i>Asclepias syriaca</i>	common milkweed
ishkodewijiibik	Yes	101	<i>Caltha palustris</i>	marsh-marigold
jasibonskok; aiankosing; gezibnusk; giji ' binusk	No	107	<i>Dryopteris cristata</i>	crested shield fern
maananoons, -ag	Yes	297	<i>Nymphaea odorata</i>	sweet-scented waterlily
mashkiigwaatig	Yes	381	<i>Larix laricina</i>	tamarack



**Appendix 3.1.** Crosswalk between Ojibwe names and scientific and English names (continued).

Ojibwe Name	Restored	Page	Scientific Name	English Name
mashkode-miizhimizh; mitigomizh; wiisagi-mitigomizh	Yes	304	<i>Quercus rubra</i>	red oak
mauwidaekwaegozeediwushk	No	139	<i>Lathyrus ochroleucus</i>	pale vetchling
mazaan; mazaanaatig	Yes	373	<i>Thuja occidentalis</i>	arbor vitae
mazaanashk	Yes	102	<i>Cirsium arvense</i>	canada thistle
midewijiibik	Yes	155	<i>Anemone canadensis</i>	canada anemone
midodjidamo ' anuk	No	17	<i>Turritis glabra (Arabis glabra)</i>	tower mustard
migiziibag; migiziwibag; naemgosibag	Yes	237	<i>Erigeron strigosus; E. annus</i>	daisy fleabane
miinagaawanzh (plant); miin, -an (berry)	Yes	227	<i>Vaccinium angustifolium</i>	low sweet blueberry
miskominagaawanzh; miskwiminagaawanzh; miskomin, -ag; miskimin, -ag	Yes	125	<i>Rubus pubescens</i>	dwarf raspberry
miskoobimizh; miskwaabiimizh	Yes	340	<i>Cornus canadensis</i>	bunchberry
moozomizh	Yes	314	<i>Verbena hastata</i>	blue vervain
naaniibide'oodegin	Yes	303	<i>Polygala paucifolia</i>	gay-wings
nabagashk; wiikenh; zhaabozigan	Yes	170	<i>Iris versicolor</i>	wild blue flag
naubishkawkoot	No	129	<i>Sisyrinchium montanum</i>	mountain blue-eyed-grass
nawo 'buguk; wunukibugauh	No	336	<i>Trientalis borealis</i>	star-flower
nbiish-waawaasgone; gauwaukmeesh	No	142	<i>Nuphar advena</i>	yellow pond-lily
ne 'bagandag '; pebamabid-singup	No	335	<i>Taxus canadensis</i>	yew
neezhodaeyun	No	325	<i>Lemna minor; L. turionifera</i>	common or red duckweed
niya 'wibukuk '; siabuksing, sasabwaksing; piskagamisag	No	163	<i>Eupatorium perfoliatum</i>	boneset
nookwezigan	Yes	71	<i>Erigeron philadelphicus</i>	philadelphia fleabane
nookwezigan	Yes	161	<i>Equisetum sylvaticum</i>	woodland horsetail
ode'immin, -an; ode'iminiijiibik	Yes	109	<i>Eurybia macrophylla (Aster macrophyllus)</i>	big-leaved aster
ode'iminiijiibik; zhakaagomin; zhaashaagomin; zhaashaagominens	Yes	319	<i>Coptis trifolia</i>	goldthread
oga ' da mun; odite 'abug	No	141	<i>Melampyrum lineare</i>	cow-wheat
oginiiminagaawanzh	Yes	82	<i>Rosa acicularis</i>	wild rose
ogitebag	Yes	158	<i>Botrypus virginianus (Botrychium virginianum)</i>	rattlesnake fern
ojiibikens; waashkobijiibikak; wiishkbobijiibik	Yes	316	<i>Achillea millefolium</i>	yarrow
ojiibwe ' owe ' cuwun	No	165	<i>Galium tinctorium</i>	stiff bedstraw
ozaawaajibiik; ozaawijiibik	Yes	375	<i>Conyza canadensis</i>	horseweed
ozaawashkojiibik	Yes	360	<i>Impatiens capensis</i>	spotted touch-me-not
papshkisanak; papskatciksi ' gana 'tig	Yes	305	<i>Sambucus racemosa</i>	red-berried elder

**Appendix 3.1.** Crosswalk between Ojibwe names and scientific and English names (continued).

Ojibwe Name	Restored	Page	Scientific Name	English Name
pigwe 'wunusk	No	118	<i>Ostrya virginiana</i>	ironwood; hop-hornbeam
pis-naknishkuns	No	171	<i>Hordeum jubatum</i>	squirrel-tail grass
siba ' muckun	Yes	320	<i>Equisetum arvense</i>	common horsetail
skizgu-min	No	331	<i>Ranunculus sceleratus</i>	cursed crowfoot
sus-sabu-min	No	383	<i>Ribes hirtellum</i>	swamp gooseberry
tcatcabonu ' ksik; zheebaunkudohse	No	182	<i>Rubus strigosus (R. idaeus)</i>	wild red raspberry
tikizidgeebikohse	Yes	24	<i>Pinus strobus</i>	white pine
wa 'sawasni 'mike	No	175	<i>Myrica gale</i>	sweet gale
waabigwan	Yes	104	<i>Capsella bursa-pastoris</i>	shepherds-purse
waabigwan; baasibagak	Yes	14	<i>Anaphalis margaritacea</i>	pearly everlasting
waabiziipin	Yes	149	<i>Sagittaria graminea (*S. latifolia)</i>	grass-leaved arrowhead
waaboozobagoons; waaboozobanzh	Yes	42	<i>Galium trifidum</i>	small bedstraw
waboskiki ' minun	No	164	<i>Fraxinus americana</i>	white ash
wadoop, -iin	Yes	339	<i>Alnus incana</i>	speckled alder
wewai ' bugug	Yes	338	<i>Viola labradorica (V. conspersa)</i>	dog violet
wezaawaaskoneg	Yes	41	<i>Euthamia graminifolia</i>	flat-topped goldenrod
wezauskwagmik; osawa ' skanet	No	245	<i>Dendrolycopodium obscurum; D. dendroideum (*Lycopodium o.)</i>	ground-pine
wiigwaas, -an, -ag; wiigwaasaatig; wiigwaasi-mitig; wiigwaasimizh	Yes	239	<i>Betula papyrifera</i>	paper birch
wiikenh; nabagashk, -oon; makshosii-zhaabozigan	Yes	154	<i>Acorus americanus (A. calamus)</i>	sweet-flag
wiinziikens	Yes	157	<i>Symphotrichum puniceum; S. firmum (Aster puniceus)</i>	swamp aster
wiinzik	Yes	277	<i>Aralia nudicaulis</i>	wild sarsaparilla
zesabiins	Yes	64	<i>Apocynum cannabinum</i>	indian-hemp
zhaashaagobiimag	Yes	315	<i>Acer saccharum</i>	sugar maple
zhawaseshkooohse	No	186	<i>Urtica dioica</i>	stinging nettle
zhiishiiginewanzh, iig; zhiishiigimiiwanzh, -iig	Yes	229	<i>Acer pensylvanicum</i>	striped maple
zhingwaak	Yes	220	<i>Pinus resinosa</i>	red pine
No name given ( <i>P. vulgaris</i> )	No	180	<i>Prunella vulgaris</i>	self-heal

Appendix 3.2. Ojibwe plant names indexed by natural community type and island (a = Harbor, b = Standerson).

Ojibwe Name	Scientific Name	English Name	Dry-mesic		Great	Limestone	Mesic	Rich		Harbor	Stan- derson
			Boreal Forest	Northern Forest	Lakes Marsh	Cobble Shore	Northern Forest	Conifer Swamp	Other		
(gi)chigamiwashk, -oon	<i>Juncus tenuis</i>	path rush	b			a		a		X	X
(gi)chi-mazaanashk	<i>Cirsium vulgare</i>	bull thistle	a		a	a, b	a	a		X	X
?bebaamaabiig; okaaadaak; waaboozojiibik	<i>Antennaria howellii</i> (* <i>A. neglecta</i> )	small pussytoes						a		X	
aaboogigan	<i>Phragmites australis</i> var. <i>americanus</i>	reed			a	b		a		X	X
aagimaak	<i>Fraxinus pennsylvanica</i>	red ash	a, b		a	a, b	a	a	a	X	X
aagimaak; baapaagimaak	<i>Fragaria virginiana</i>	wild strawberry	a					a		X	
aagimaak; wiisagaak	<i>Fraxinus nigra</i>	black ash	a, b	a	a			a		X	X
aandegobagoons; namepin; namewashkoons	<i>Mentha canadensis</i> (* <i>M. arvensis</i> )	field mint	b		a					X	X
aandegopin	<i>Lycopus americanus</i> ; <i>Lycopus uniflorus</i> (* <i>L.</i> <i>asper</i> )	common water horehound	b		a	a, b		a	a	X	X
agongosimin, -ag	<i>Maianthemum</i> <i>stellatum</i> ( <i>Smilacina</i> <i>stellata</i> )	starry false solomons- seal		a							X
agongosimin, -an	<i>Persicaria amphibia</i> (* <i>Polygonum</i> <i>amphibium</i> )	water smartweed			a	a, b				X	X
agongosimin, -an, -ag agongosimizh (plant); agongosimin, -an (berry); agongosi(wi)jiibik; ginebigwashk	<i>Linnaea borealis</i>	twinflower	a					a		X	
ah-o-je-mahg (adjimag)	<i>Maianthemum</i> <i>canadense</i>	canada mayflower	a	a			a	a		X	
ajidamoowaanow	<i>Sorbus americana</i>	american mountain-ash	a					a		X	
ajidamoowaanow; waabigwan	<i>Hepatica americana</i>	round-lobed hepatica	a							X	
akandamoo	<i>Acer spicatum</i>	mountain maple	a					a		X	
ana ' ganuck	<i>Nuphar variegata</i>	yellow pond-lily			a					X	
anaakan; anaakanashk; (gi)chigamiwashk, -oon	<i>Diervilla lonicera</i>	bush-honeysuckle	a					a		X	
aniib, -iig	<i>Schoenoplectus</i> <i>tabernaemontani</i> (* <i>Scirpus validus</i> )	softstem bulrush			a	a				X	
aniibimin	<i>Ulmus americana</i>	american elm				a				X	
animozid	<i>Vaccinium</i> <i>macrocarpon</i>	large cranberry						a		X	
aninaandag, -oog; ininaandag, -oog; bigiwaandag, -oog; zhinbog, -- g; zhingobaaandag, -oog; zhingob bigiwaandag	<i>Gaultheria hispidula</i>	creeping-snowberry						a		X	
aninaatig, -oog	<i>Abies balsamea</i>	balsam fir	a, b	a	a	a	a	a	a	X	X
anungokauh	<i>Acer rubrum</i>	red maple		a	a	a	a	a		X	
apakwanagemag; bapakwanagemag; zhingobiins; zhingwaak	<i>Maianthemum</i> <i>racemosum</i> ( <i>Smilacina</i> <i>racemosa</i> )	false spikenard	a				a			X	
apakway; apakweshk; apakweshkway; nabagashk	<i>Picea mariana</i>	black spruce						a		X	
asa/isaweminagaawanzh (plant); asa/isawemin (berry)	<i>Typha latifolia</i>	broad-leaved cat-tail			a	a		a		X	
azaadi(i); azaadiins	<i>Prunus virginiana</i>	choke cherry	a							X	
azaadi(i); maanzaadi(i)	<i>Populus tremuloides</i>	quaking aspen	a, b	a		a, b	a	a	a	X	X
baasibagak; nameswashk; namewashkoons	<i>Populus balsamifera</i>	balsam poplar	a, b	a	a	a, b	a		a	X	X
bagizowin; zesab	<i>Potentilla norvegica</i>	rough cinquefoil	b		a	a				X	X
	<i>Asclepias incarnata</i>	swamp milkweed	b		a					X	X

**Appendix 3.2.** Ojibwe plant names indexed by natural community type and island (a = Harbor, b = Standerson).  
(continued).

Ojibwe Name	Scientific Name	English Name	Dry-mesic		Great	Limestone	Mesic	Rich	Stan-
			Boreal Forest	Northern Forest	Lakes Marsh	Cobble Shore	Northern Forest	Conifer Swamp Other	
bagwajipin, iig; baasibagak bawa'iminaan; gozigwaakomin, -ag	<i>Juniperus communis</i> <i>Prunus pensylvanica</i>	common or ground juniper pin cherry		a			a	a	X
bebezhighooganshii-mashkiki	<i>Lathyrus palustris</i>	marsh pea	b		a	a, b		a	X X
bima ' kwit wa 'bigons	<i>Menispermum canadense</i> <i>Pyrola americana (P. rotundifolia)</i>	moonseed round-leaved pyrola				a, b			X
bine(wi)bag			a						X
bine(wi)bag; gidagi-bineobag; mashkiigojiiibik	<i>Comarum palustre (Potentilla palustris)</i>	marsh cinquefoil	b		a				X X
cigona ' gan	<i>Cornus sericea</i>	red-osier	a				a		X
doodooshaaboojiiibik; mindimooyenh gaagaagiwanzh; zesegaandag; zhingob; zhingob gaawaandag gaagigebag	<i>Taraxacum officinale</i> <i>Pastinaca sativa</i> <i>Anemone cylindrica</i>	common dandelion wild parsnip thimbleweed	a	a		a	a	a	X X X
gaanda'igwaasoning ezhinaagwak	<i>Amelanchier arborea;</i> <i>A. interior;</i> <i>A. sanguinea (*A. laevis)</i>	juneberry	a						X
gaawaandag; gaawaandagwaatig; mina'ig; wadab; zesegaandag gaie 'wuckuk	<i>Picea glauca</i> <i>Scirpus cyperinus</i> <i>Polygonatum pubescens</i>	white spruce wool-grass downy solomon seal	a, b	a		a	a	a	X X X X
gichi-ode'iminiijibik gickensine ' namukuk giizhigaandagizi; ogaawa/inzh giizhik, -ag; gizhikens, -ag; giizhikenh ginoozhewashk; ozawijiibik; zhiiwibag gozgwgaakominagaawanzh (plant); gozigwaakomin, -ag (berry); ozagadigom; zazigaakominagaawamzh ini ' niwin ' dibige ' gun'; baushkindjibgwaun	<i>Betula alleghaniensis</i> <i>Juncus effusus</i> <i>Scutellaria galericulata</i> <i>Rumex crispus</i>	yellow birch soft-stemmed rush marsh skullcap curly dock	a a b				a a a	a	X X X X X X X
ininiwa/inzh; zhaabozigan ishkodewijiibik jasibonskok; aiankosing; gezibnusk; giji ' binusk	<i>Actaea rubra</i> <i>Trillium grandiflorum</i> <i>Asclepias syriaca</i> <i>Caltha palustris</i> <i>Dryopteris cristata</i>	red baneberry common trillium common milkweed marsh-marigold crested shield fern		a				a a a	X X X X X
maananoons, -ag mashkiigwaatig mashkode-miizhimizh; mitigomizh; wiisagi- mitigomizh mauwidaekwaegozeediwush k mazaan; mazaanaatig mazaanashk midewijiibik	<i>Nymphaea odorata</i> <i>Larix laricina</i> <i>Quercus rubra</i> <i>Lathyrus ochroleucus</i> <i>Thuja occidentalis</i> <i>Cirsium arvense</i> <i>Anemone canadensis</i>	sweet-scented waterlily tamarack red oak pale vetchling arbor vitae canada thistle canada anemone			a	a, b			X X X X X X X X X
midodjidamo ' anuk migiziibag; migiziwibag; naemgosibag miinagaawanzh (plant); miin, - an (berry)	<i>Turritis glabra (Arabis glabra)</i> <i>Erigeron strigosus;</i> <i>E. annus</i> <i>Vaccinium angustifolium</i>	tower mustard daisy fleabane low sweet blueberry						a a a	X X X

**Appendix 3.2.** Ojibwe plant names indexed by natural community type and island (a = Harbor, b = Standerson). (continued).

Ojibwe Name	Scientific Name	English Name	Dry-mesic		Great	Limestone	Mesic	Rich	Stan-		
			Boreal Forest	Northern Forest	Lakes Marsh	Cobble Shore	Northern Forest	Conifer Swamp	Other	Harbor	derson
miskominagaawanzh; miskwiminagaawanzh; miskomin, -ag; miskimin, -ag	<i>Rubus pubescens</i>	dwarf raspberry		b				a		X	X
miskoobimizh; miskwaabiimizh	<i>Cornus canadensis</i>	bunchberry						a		X	
moozomizh	<i>Verbena hastata</i>	blue vervain			a	a, b			a	X	X
naaniibide'oodegin	<i>Polygala paucifolia</i>	gay-wings	a	a				a		X	
nabagashk; wiikenh; zhaabozigan	<i>Iris versicolor</i>	wild blue flag		b	a	a, b		a	a	X	X
naubishkukoot	<i>Sisyrinchium montanum</i>	mountain blue-eyed-grass				a, b				X	
nawo 'buguk; wunukibugauh	<i>Trientalis borealis</i>	star-flower	a	a			a	a		X	
nbiish-waawaasgone; gauwaukmeesh	<i>Nuphar advena</i>	yellow pond-lily						a		X	
ne 'bagandag'; pebamabid-singup	<i>Taxus canadensis</i>	yew	a					a		X	
neezhodaeyun	<i>Lemna minor; L. turionifera</i>	common or red duckweed			a			a		X	
niya 'wibukuk'; siabuksing, sasabwaksing; piskagamisag	<i>Eupatorium perfoliatum</i>	boneset			a	b				X	X
nookwezigan	<i>Erigeron philadelphicus</i>	philadelphia fleabane				a, b				X	X
nookwezigan	<i>Equisetum sylvaticum</i>	woodland horsetail						a		X	
ode'immin, -an; ode'iminiijibik	<i>Eurybia macrophylla</i> ( <i>Aster macrophyllus</i> )	big-leaved aster					a			X	
ode'iminiijibik; zhakaagomin; zhaashaagomin; zhaashaagominens	<i>Coptis trifolia</i>	goldthread						a		X	
oga ' da mun; odite 'abug	<i>Melampyrum lineare</i>	cow-wheat		a						X	
oginiiminagaawanzh	<i>Rosa acicularis</i>	wild rose					a			X	
ogitebag	<i>Botrypus virginianus</i> ( <i>Botrychium virginianum</i> )	rattlesnake fern	a				a			X	
ojiibikens; waashkobijiibikak; wiishkbobijiibik	<i>Achillea millefolium</i>	yarrow							a	X	
ojiibwe ' owe ' cuwun	<i>Galium tinctorium</i>	stiff bedstraw								X	
ozaawaajiibik; ozaawijiibik	<i>Conyza canadensis</i>	horseweed				a				X	
ozaawashkoijiibik	<i>Impatiens capensis</i>	spotted touch-me-not	b		a	a, b		a	a	X	X
papshkisiganak; papskatciksi ' gana 'tig	<i>Sambucus racemosa</i>	red-berried elder ironwood; hop-hornbeam	a				a			X	
pigwe 'wunusk	<i>Ostrya virginiana</i>	ironwood; hop-hornbeam				a	a			X	
pis-nakniskuns	<i>Hordeum jubatum</i>	squirrel-tail grass				a		a		X	
siba ' muckun	<i>Equisetum arvense</i>	common horsetail	a			a		a	a	X	
skizgu-min	<i>Ranunculus sceleratus</i>	cursed crowfoot				b					X
sus-sabu-min	<i>Ribes hirtellum</i>	swamp gooseberry						a		X	
tcatcabonu ' ksik; zheebaunkudohnse	<i>Rubus strigosus</i> ( <i>R. idaeus</i> )	wild red raspberry	a, b			a	a	a	a	X	X
tikizidgeebikohnse	<i>Pinus strobus</i>	white pine	a	a			a		a	X	
wa 'sawasni 'mike	<i>Myrica gale</i>	sweet gale			a	a, b				X	X
waabigwan	<i>Capsella bursa-pastoris</i> <i>Anaphalis</i>	shepherds-purse			a					X	
waabigwan; baasibagak	<i>margaritacea</i> <i>Sagittaria graminea</i>	pearly everlasting grass-leaved	a			a, b	a		a	X	X
waabiziipin	(* <i>S. latifolia</i> )	arrowhead			a					X	
waaboozobagoons; waaboozobanzh	<i>Galium trifidum</i>	small bedstraw						a		X	

**Appendix 3.2.** Ojibwe plant names indexed by natural community type and island (a = Harbor, b = Standerson). (continued).

Ojibwe Name	Scientific Name	English Name	Dry-mesic		Great	Limestone	Mesic	Rich		Harbor	Stan- derson
			Boreal Forest	Northern Forest	Lakes Marsh	Cobble Shore	Northern Forest	Conifer Swamp	Other		
waboskiki ' minun	<i>Fraxinus americana</i>	white ash	a				a			X	
wadoop, -iin	<i>Alnus incana</i>	speckled alder	b		a	b				X	X
wewai ' bugug	<i>Viola labradorica</i> (V. <i>conspersa</i> )	dog violet	a			a	a	a	a	X	
wezaawaaskoneg	<i>Euthamia graminifolia</i>	flat-topped goldenrod	b								X
wezauskwagmik; osawa ' skanet	<i>Dendrolycopodium obscurum</i> ; <i>D. dendroideum</i> (* <i>Lycopodium o.</i> )	ground-pine	a				a			X	
wiigwaas, -an, -ag; wiigwaasaatig; wiigwaasi-mitig; wiigwaasimizh	<i>Betula papyrifera</i>	paper birch	a, b	a	a	a	a	a		X	X
wiikenh; nabagashk, -oon; makshosii-zhaabozigan	<i>Acorus americanus</i> (A. <i>calamus</i> )	sweet-flag				b					X
wiiniziikens	<i>Symphyotrichum puniceum</i> ; <i>S. firmum</i> ( <i>Aster puniceus</i> )	swamp aster				a				X	
wiinizik	<i>Aralia nudicaulis</i>	wild sarsaparilla	a					a		X	
zesabiins	<i>Apocynum cannabinum</i>	indian-hemp				b					X
zhaashaagobiimag	<i>Acer saccharum</i>	sugar maple	a	a		a	a	a		X	
zhawaseshkoohnse	<i>Urtica dioica</i>	stinging nettle	a			a, b	a	a		X	X
zhiishiiginewanzh, iig; zhiishiigimiiwanzh, -iig	<i>Acer pensylvanicum</i>	striped maple	a					a		X	
zhingwaak	<i>Pinus resinosa</i>	red pine		a			a		a	X	
No name given ( <i>P. vulgaris</i> )	<i>Prunella vulgaris</i>	self-heal				b			a	X	X